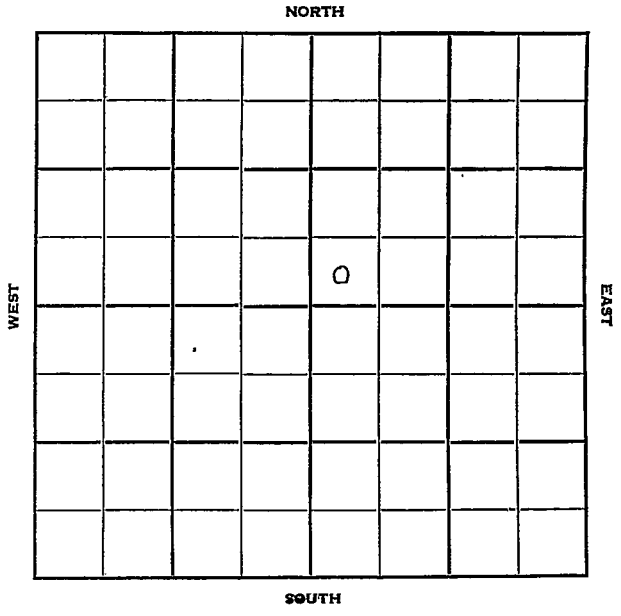


Section 11 Township 34 Range 26W

Well No. #1 Theis "B"

Company Skelly Oil



Meade

KANSAS
26W

Sec. 11 Twp. 34 R. 26W

Well No. #1 Theis "B" Farm

Skelly Oil Company

Contractor

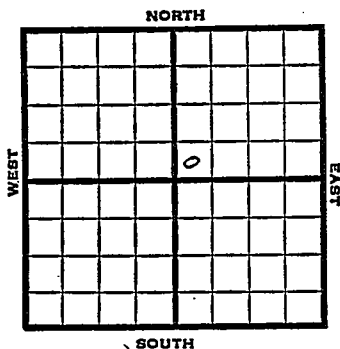
Ft. from N. Line

330' Ft. from S. Line

Ft. from E. Line

330' Ft. from W. Line

SW SW NE



1951

Elev. 2230' REPORT

5/9

Location

8/8

Spud 5-18-51

Gas well TD 6123'

10" @ 1226' Lans. 4575' Miss 5792'

DST 5775-5833 open 1 hr. rec 30' mud

DST 5832-77 open 1 hr. rec 100' mud

DST 5739-5904 open 35 min. rec 210'

dist. cut mud. 5,200,000 gas

Mar. 5250' Morrow 5715' St. Gen.

6100', 5 1/2" @ 5928'

TD 6123 56/5757-71 1500 A

F/4,735,000 gas for 5 hr. 5000 A

F/6,321,000 gas PB 5753

64/4736-52 1500 A

F/4,830,000 gas 10,000 A

Test 4,830,000 gas F/6,832,000 gas

Comp. 4,650,000 gas

F/21 bbl dist.

COMPLETED

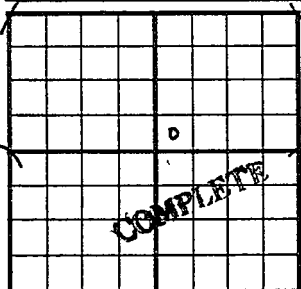
County Meade State Kansas

Sec. 11 (Blk. 34) (Sur. 26W) (Twp.) 34 Map No.

Operator Skelly Oil

Well No. 1 Farm Theis "B"

Elev. 2230 Location SW SW NE



330 Ft. From S Line NE

330 Ft. From W Line Quarter

Ist. Report

Completion AUG 8 1951

Remarks

Spudding Date 5-28-51

Drig. Data Gas well TD 6123

10" @ 1226 Lans. 4575 Miss. 5792

DST 5775-5833 open 1 hr. Rec. 30' mud

DST 5832-77 open 1 hr. Rec. 100' mud

DST 5739-5904 open 35 min. Rec. 210'

dist. cut mud 5,200,000 gas Mar. 5250

Morrow 5715 St. gen. 6100 5 1/2" @ 5928

TD 6123 56/ 5757-71 1500 A

F/ 4,735,000 gas for 5 hr. 5000 A

F/ 6,321,000 gas PB 5753 64/ 5736-52

1500 A F/ 4,830,000 gas 10,000 A

test 4,830,000 gas F/ 6,832,000 gas

Comp. 4,650,000 gas F/ 21 bbl. dist.