

KANSAS

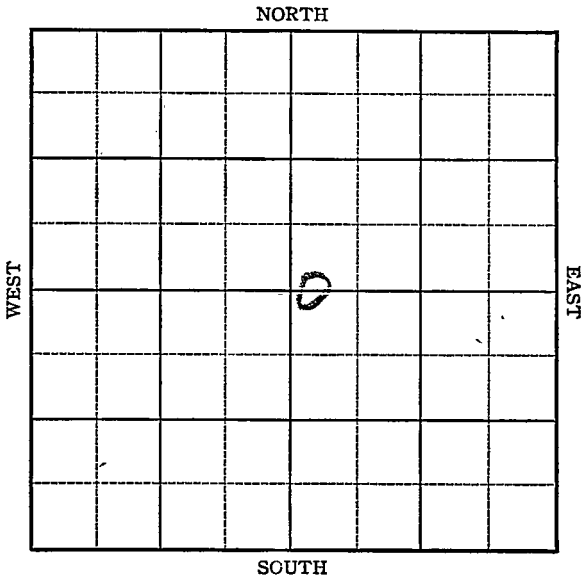
FORM 51 5M 11-44 PETROL

Stevens County

Section 12 Township 34 Range 37W

Well No. #2 Springer

Company Republic Nat. Gas



Sec. 12 Twp. 34 R. 37W

Well No. #2 Springer Farm

Republic Nat. Gas Company

Hutogon

~~1320~~ ²⁶⁴⁰

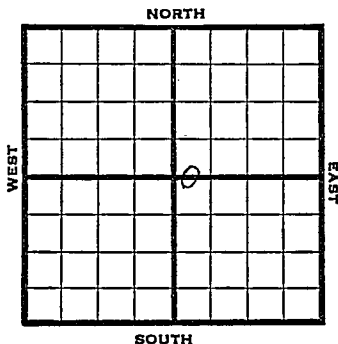
1320 Ft. from N. Line

_____ Ft. from S. Line

_____ Ft. from E. Line

100 Ft. from W. Line

C W/2 E/2 Sec.



1946

REPORT

1/9	Drlg. 645'		
1/17	10" - 629'	7" - 2647'	
	T.D. 2651'	RUST.	
1/24	" "	" "	
1/31	" "	" "	
2/7	" "	" "	
2/14	" "	" "	
2/21	T.D. 2851'	203' of 5" perf liner at 2831'	
2/28	" "		
3/7	12,500 acid.		
3/13	7" @ 2647		
	203' of 5" perf. liner @ 2831		
	12,500 acid.		
	TD 2851'		
	21,670,000 Gas.		
	395# R Pr.		

COMPLETED

KANSAS

Kansas

Pool Name Hugoton

Map No. Mooney Sec. 12 Twp. 34 R. 37W

Well No. 2 Springer

Republic Nat. Gas

Company

FIRST REPORT

Contractor

C W $\frac{1}{2}$ E $\frac{1}{2}$ Sec.

SECTION PLAT

1320 Ft. from N. Line

_____ Ft. from S. Line

_____ Ft. from E. Line

100 Ft. from W. Line

Stevens County

Location _____

Rig up _____

Drilling and Remarks:

645

RECORD

Cased _____ in., _____ ft.

Sand _____

Gas _____

Oil _____

Total Depth _____

PRODUCTION

1st 24 hrs. Nat. _____

1st 24 hrs. after shot _____

Gas _____ Cu. Ft.

Dry Hole _____

Abandoned _____

Date

JAN 9 1946

S. I. LEWIS Scout.

Handwritten scribbles and lines

- Misc. Small Maps *CA*
- Cards *Sacally*
- Tracing _____
- France Map _____
- Scarborough Map _____
- Moody Map _____
- Geological Dept. _____
- Moody Plat Book _____

Kansas Pool Name Hugoton**KANSAS**Map No. 10 map Sec. 12 Twp. 34 R. 37WWell No. 2 Springer

Republic Nat. Gas

Company

CORRECTION

Contractor

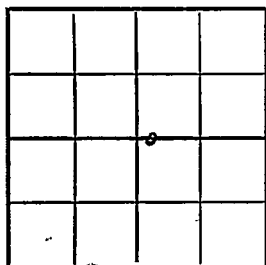
C $W\frac{1}{2}$ E $\frac{1}{2}$ Sec.

SECTION PLAT

2640 Ft. from N. Line

_____ Ft. from S. Line

_____ Ft. from E. Line

100 Ft. from W. Line

Stevens County

Location _____

Rig up _____

Drilling and Remarks:

reported 1320 x 100

RECORD

Cased _____ ft.

Sand _____

Gas _____

Oil _____

Total Depth _____

PRODUCTION

1st 24 hrs. Nat. _____

1st 24 hrs. after shot _____

Gas _____ Cu. Ft.

Dry Hole _____

Abandoned _____

Date

JAN 9 1946 19

S. J. LEWIS

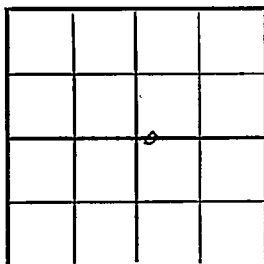
Scout

Handwritten scribbles and lines across the page.

Misc. Small Maps	<i>MA</i>
Cards	<i>Dorothy</i>
Tracing	
France Map	<i>X</i>
Scarborough Map	<i>X</i>
Moody Map	<i>X</i>
Geological Dept.	
Moody Plat Book	

Kansas Pool Name HugotonMap No. 10 map Sec. 12 Twp. 34 R. 37WWell No. 2 SpringerRepublic Natural Gas CompanyCOMPLETE ContractorC $W\frac{1}{2}$ $E\frac{1}{2}$ Sec.

SECTION PLAT

2640 Ft. from N. Line Ft. from S. Line100 Ft. from E. Line Ft. from W. LineStevens County

Location _____

Rig up _____

Drilling and Remarks:

7" C2647208' of 5" Perf linedC283112500 acid21,670,000 Gas395 R/R

RECORD

Cased _____ in, _____ ft.

Sand _____

Gas _____

Oil _____

Total Depth 2851

PRODUCTION

1st 24 hrs. Nat. _____

1st 24 hrs. after shot _____

Gas _____ Cu. Ft.

Dry Hole _____

Abandoned _____

Date

MAR 13 194619S. I. LEWIS Scout

no value

Misc. Small Maps	<i>OK</i>
Cards	<i>Prothy</i>
Tracing	_____
France Map	_____
Scarborough Map	<i>/</i>
Pierce Map	_____
Geological Dept.	_____
Pierce Plat Book	_____