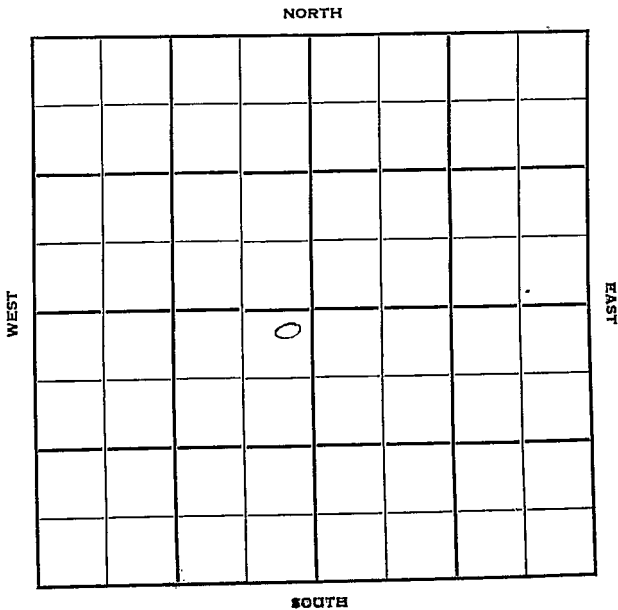


Section 13 Township 34 Range 35W

Well No. #1 Cole

Company Cities Service



Sec. 13 Twp. 34 R. 35W

Well No. #1 Cole Farm

Cities Service Company

Hugoton Pool Contractor

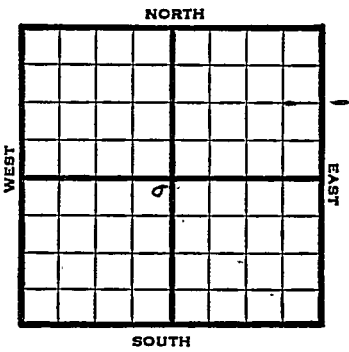
100' Ft. from N. Line

_____ Ft. from S. Line

100' Ft. from E. Line

_____ Ft. from W. Line

NE SW



1950 Elev. 2978' REPORT

1/25 Spud 1-22-50
 8" @ 800'
 Drlg. 812'

3/1 8" @ 800'
 5 1/2" @ 2819'
 Hev 2662'
 U Cr. 2681'
 L Cr. 2712'
 Win 2765'
 20,800,000 CFGPD
 TD 2820'
COMPLETED

Map No. _____ Sec. 13 Twp. 34 R. 35WWell No. 1 Cole

_____ Cities Service _____ Company

_____ Contractor

NE SW

El. 2978

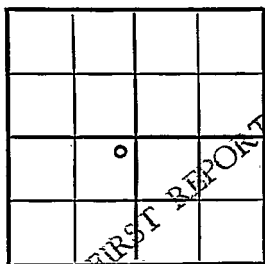
SECTION PLAT

100 Ft. from N. Line

_____ Ft. from S. Line

100 Ft. from E. Line

_____ Ft. from W. Line



Stevens County

RECORD

Location _____

Cased _____ in., _____ ft.

Rig up _____

Sand _____

Drilling and Remarks:

Gas _____

Oil _____

Total Depth _____

Spud 1-22-'50

8" @ 800

dr1°. 812

PRODUCTION

1st 24 hrs. Nat. _____

1st 24 hrs. after shot _____

Gas _____ Cu. Ft.

Dry Hole _____

Abandoned _____

Date

JAN 25 1950 19J. E. TYRA

Scout

Hugoton Pool

Kansas

Map No. _____ Sec. 13 Twp. 34 R. 35W

Well No. 1 Cole

Cities Service Company

Contractor

NE SW

E. 2978

SECTION PLAT

100 Ft. from N. Line

_____ Ft. from S. Line

100 Ft. from E. Line

_____ Ft. from W. Line

	COMPLETE		
	o		

Stevens County

Location _____

Rig up _____

Drilling and Remarks:

8" @ 800

5 1/2" @ 2819

Her 2662

U Cr. 2681

L Cr. 2712

Win 2765

RECORD

Cased _____ in., _____ ft.

Sand _____

Gas _____

Oil _____

Total Depth 2820

PRODUCTION

1st 24 hrs. Nat. _____

1st 24 hrs. after shot _____

Gas _____ Cu. Ft.

Dry Hole _____

Abandoned _____

20,800,000 CFBPD

Date

MAR 1 1950

J. E. TYRA

19

Scout