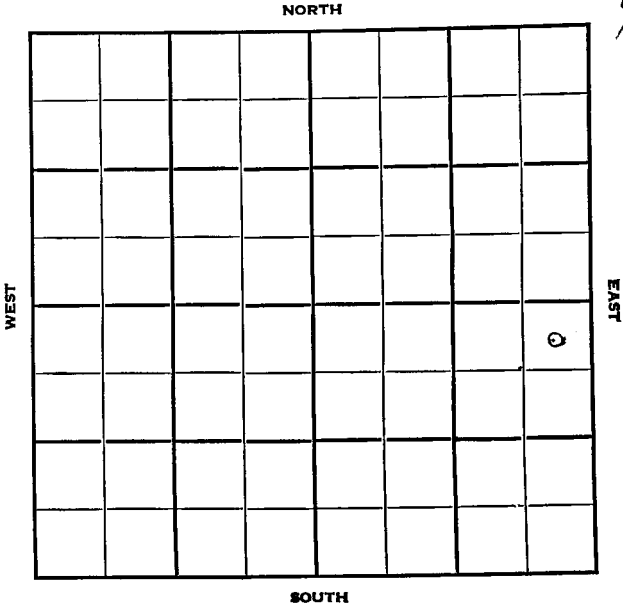


Section 14 Township 34 Range 2W

Well No. #1 Boatright

Company Fred Smith etal.

Wildcat




Sec. 14 Twp. 34 R. 2W

Well No. #1 Boatright Farm

Fred Smith et al Company

Wildcat

NORTH



330' Ft. from N. Line

_____ Ft. from S. Line

330' Ft. from E. Line

_____ Ft. from W. Line

NE SE

1948 lev. 1151' REPORT

3/24 Location
 3/31 "
 4/7 8" @ 256'
 Drlg. 990'
 4/14 Drlg. 2064'
 4/21 Drlg. 3285'
 4/28 Drlg. 4040'
 5/5 Mississippi 4088'
 Drlg. 4365'
 5/12 Simpson 4549'
 Drlg. 4670'
 5/19 Arbuckle 4677'
 TD 4698'

4549
 4660
 4680

MISSISSIPPI

Map No. _____ Sec. 14 Twp. 34 R. 2W

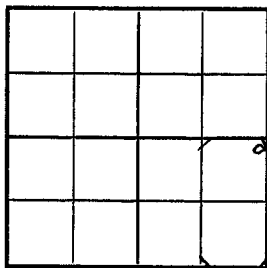
Well No. 1 Boatright

Fred Smith et al. Company

-IRST REPORT Contractor

NE SE

SECTION PLAT



330 Ft. from N. Line

_____ Ft. from S. Line

330 Ft. from E. Line

_____ Ft. from W. Line

Sumner County

RECORD

Location X

Rig up _____

Drilling and Remarks:

Cased _____ in., _____ ft.

Sand _____

Gas _____

Oil _____

Total Depth _____

PRODUCTION

1st 24 hrs. Nat. _____

1st 24 hrs. after shot _____

Gas _____ Cu. Ft.

Dry Hole _____

Abandoned _____

Date

MAR 24 1948 19 S. J. LEWIS Scout

Map No. 7 Sec. 14 Twp. 34 R. 2 W

Well No. 1 Boatright

Fred Smith et al. Company

ABANDONED

Contractor

E. 1161

SECTION PLAT

330 Ft. from N. Line

_____ Ft. from S. Line

330 Ft. from E. Line

_____ Ft. from W. Line

Sumner County

Location _____

Rig up _____

Drilling and Remarks:

Per 4677

RECORD

Cased _____ in., _____ ft.

Sand _____

Gas _____

Oil _____

Total Depth 4677

PRODUCTION

1st 24 hrs. Nat. _____

1st 24 hrs. after shot _____

Gas _____ Cu. Ft.

Dry Hole _____

Abandoned _____

Date

MAY 19 1948

S. J. LEWIS Scout