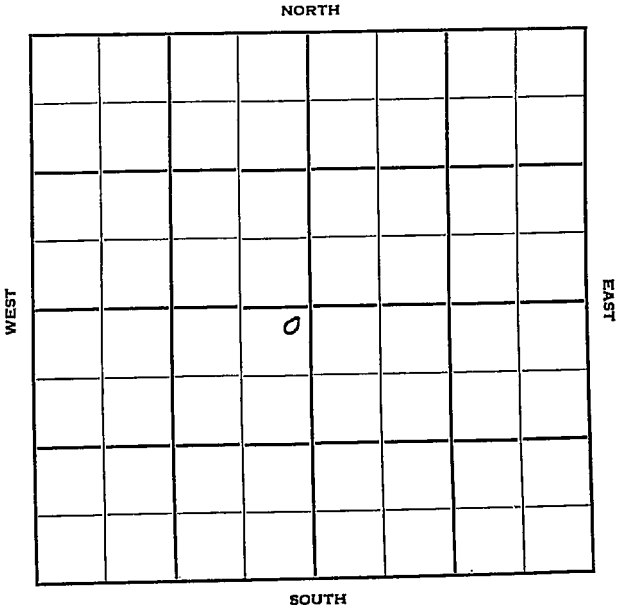


Section 14 Township 34 Range 35W

Well No. #1 Bodfelter

Company Cities Service



Sec. 14 Twp. 34 R. 35W

Well No. #1 Bodfelter Farm

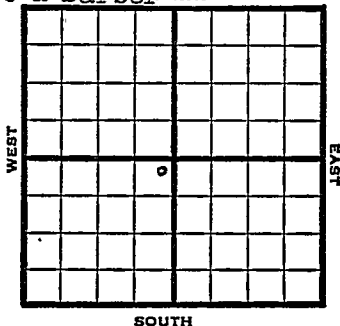
Cities Service Company  
Hugoton Pool (Corbett & Barber)

100' Ft. from N. Line

\_\_\_\_\_ Ft. from S. Line

100' Ft. from E. Line

\_\_\_\_\_ Ft. from W. Line



NE SW

1949	Elev 2984' REPORT
12/28 1950	Location
2/15	TD 2820' 8" @ 800' 5½" set 2819' Her 2615' U Cr 2683' L Cr 2708' Winn 2762' 20,700,000 CFGPD Comp
<b>COMPLETED.</b>	

Map No. \_\_\_\_\_ Sec. 14 Twp. 34 R. 35W

Well No. 1 Bodfelter

Cities Service \_\_\_\_\_ Company

Corbett & Barber \_\_\_\_\_ Contractor

NE SW

FIRST REPORT  
SECTION PLAT

100 Ft. from N. Line

\_\_\_\_\_ Ft. from S. Line

100 Ft. from E. Line

\_\_\_\_\_ Ft. from W. Line

	o		

Stevens County

Location X

Rig up \_\_\_\_\_

Drilling and Remarks:

RECORD

Cased \_\_\_\_\_ in., \_\_\_\_\_ ft.

Sand \_\_\_\_\_

Gas \_\_\_\_\_

Oil \_\_\_\_\_

Total Depth \_\_\_\_\_

PRODUCTION

1st 24 hrs. Nat. \_\_\_\_\_

1st 24 hrs. after shot \_\_\_\_\_

Gas \_\_\_\_\_ Cu. Ft.

Dry Hole \_\_\_\_\_

Abandoned \_\_\_\_\_

Date

DEC 28 1949 19

S. J. LEWIS Scout

Kansas

Map No. \_\_\_\_\_ Sec. 14 Twp. 34 R. 35W

Well No. 1. Bodfelter

Cities Service Company

Contractor

NE SW

*EI. 2984*

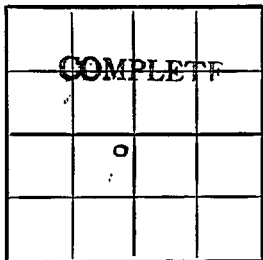
SECTION PLAT

100 Ft. from N. Line

\_\_\_\_\_ Ft. from S. Line

100 Ft. from E. Line

\_\_\_\_\_ Ft. from W. Line



Stevens County

Location \_\_\_\_\_

Rig up \_\_\_\_\_

Drilling and Remarks:

*8" @ 800*  
*5 1/2" @ 2819*  
*Her 2615*  
*U Cr. 2683*  
*L Cr. 2708*  
*Winn 2762*  
*20,700.000*

RECORD

Cased \_\_\_\_\_ in., \_\_\_\_\_ ft.

Sand \_\_\_\_\_

Gas \_\_\_\_\_

Oil \_\_\_\_\_

Total Depth 2820

PRODUCTION

1st 24 hrs. Nat. \_\_\_\_\_

1st 24 hrs. after shot \_\_\_\_\_

Gas \_\_\_\_\_ Cu. Ft.

Dry Hole \_\_\_\_\_

Abandoned \_\_\_\_\_

Date FEB 15 1950

*C.F.G.P.D*

J. E. TYRA Scout