


Section 15 Township 34 Range 10W

Well No. 1 Pfaff

Company M.R. Armer et al

Wildcat

NORTH



WEST

EAST

SOUTH

Sec. 15 Twp. 34 R. 10-W ✓

Well No. #1 Pfaff Farm

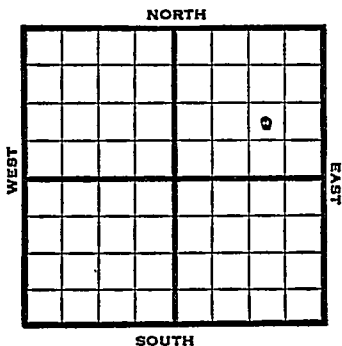
M B Armer etal Company
Wildcat

 Ft. from N. Line

990 Ft. from S. Line

990 Ft. from E. Line

 Ft. from W. Line



NW SE NE

1948		Elev. 1332'	REPORT
11/3	Location		
11/10	"		
11/16	10" @ 252'		
	Drlg. 285'		
11/23	Drlg 3280'		
11/30	Elgin 3412'	5081	5088
	Douglas 3769'	1332	1332
	KC 4144'	<u>3749</u>	<u>3756</u>
	Drlg. 4375'		
12/6	Miss 4634'		
	4907 fsg.		
12/14	Viola 4998'		
	Simpson shade 5081'		
	Simpson Sand 5088'		
	Drlg. 5180'		
12/22	Arb 5265'		
	TD 5315'		
	ABANDONED		

Map No. _____ Sec. 15 Twp. 34 R. 10W

Well No. 1 Pfaff

M. B. Armer et al. Company

1ST REPORT

Contractor

NW SE NE


SECTION PLAT

_____ Ft. from N. Line

990 Ft. from S. Line

990 Ft. from E. Line

_____ Ft. from W. Line



Barber County

Location X

Rig up _____

Drilling and Remarks:

RECORD

Cased _____ in., _____ ft.

Sand _____

Gas _____

Oil _____

Total Depth _____

PRODUCTION

1st 24 hrs. Nat. _____

1st 24 hrs. after shot _____

Gas _____ Cu. Ft.

Dry Hole _____

Abandoned _____

Date

NOV 3 1948

S. L. LEWIS Scout

