FORM 51 25M-8-50 WESTERN Meade KANSAS

Section 15 Township 34 Range 30W

Well No. #1 Adams "E"

Company Columbian Fuel

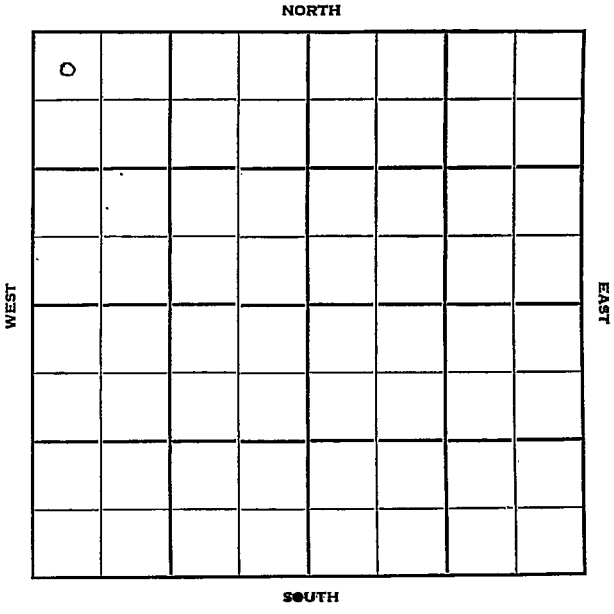

FORM 252-B
10M 11-50 PETROL

Meade KANSAS

Sec. 15 Twp. 34 R. 30W

Well No. #1 Adams "E" Farm

Columbian Fuel Company

Contractor

Wildcat

330' Ft. from N. Line

Ft. from S. Line

Ft. from E. Line

330' Ft. from W. Line

NW NW NW

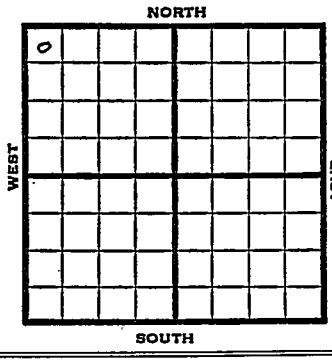

1951	Elev. 2690' REPORT
5/16 9/5	Cellar & Pits Spud 5-22-51 D&A TD 6270 Cored 5890-5907 rec. 12' limestone 13" @ 655 9" @ 2662 Lans. 4495 DST 4885-5908 open 1/2 hr. rec. 50' SGCM TD 6270 5" @ 5868 Marm. 5316 Mossow sd. 5882-5920 Miss. 5920 C6 to 6004 60/ 5980-98 B/ 13 gfph PB 5860 60/ 5880-5900 4 gswph 500 A no inc. 3000 A 25 mcfg 10 gw 4 goph 5500 A S/70 gsw 10 goph D&A ABANDONED

FORM 275 FOR SALE BY KANSAS BLUE PRINT CO.

County Meade State Kansas

Sec. 15 (Blk. Twp.) 34 (Sur. Rge.) 30W Map No.

Operator Columbian Fuel

Well No. 1 Farm Adams "E"

Elev. Location NW NW NW

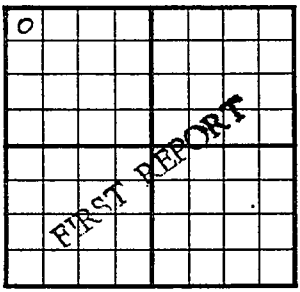

330 Ft. From N Line NW

330 Ft. From W Line Quarter

1st. Report MAY 16 1951

Completion

Remarks

Spudding Date

Drlg. Data Wildcat

Cellar & pits

J. E. TYRA

FORM 275 FOR SALE BY KANSAS BLUE PRINT CO.

County Meade State Kansas

Sec. 15 (Blk. Twp.) 34 (Sur. Rge.) 30W Map No.

Operator Columbian Fuel

Well No. 1 Farm Adams "E"

Elev. 2690 Location NW NW NW

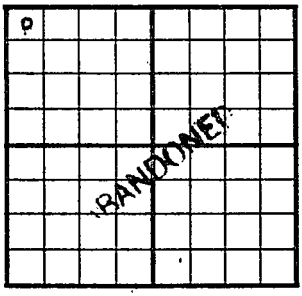

330 Ft. From N Line NW

330 Ft. From W Line Quarter

1st. Report

Completion SEP 5 1951

Remarks Wildcat

Spudding Date 5-22-51

Drlg. Data D & A TD 6270

13" @ 655 9" @ 2662 Lans. 4495

Cored 5890-5907 rec. 12' limestone

DST 5885-5908 open ½ hr. Rec. 50' sgcm

TD 6270 5" @ 5868 Marm. 5316

Mossow sand 5882-5920 Miss. 5920

CO to 6004 60/ 5980-98 [illegible]/ 13 gfph

PB 5860 60/ 5880-5900 4 gswph 500 A

no inc. 3000 A 25 mcfg 10 gw

4 goph 5500 A S/ 70 gsw 10 goph

D & A

J. E. TYRA