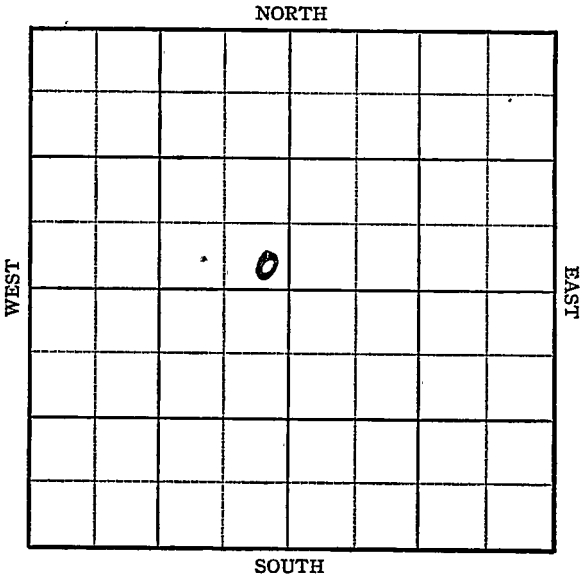


Section 15 Township 34 Range 36-W

Well No. #1 E. Davis

Company Republic Nat. Gas



KANSAS

Stevens County

Sec. 15 Twp. 34 R. 36W

Well No. #1 E. Davis Farm

Republic Nat. Gas Company

Hugoton

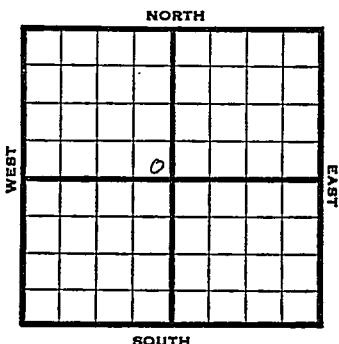
\_\_\_\_\_ Ft. from N. Line

100 Ft. from S. Line

100 Ft. from E. Line

\_\_\_\_\_ Ft. from W. Line

SE NW



1946 Elev. 3070 REPORT

2/27 RUR  
 3/7 10" - 659' Drlg. 2446'  
 3/14 Drlg. 2493'  
 3/21 T.D. 2685' 7" - 2670'  
 RUST.  
 3/28 264' of 5" perf liner at 2860'  
 4/4 " " " "  
 4/10 7" @ 2670  
 264' of 5" liner @ 2860  
 TD 2860  
 21 M. Gas.  
 411# R Pr.

COMPLETED

KANSAS Kansas Pool Name Hugoton  
 Map No. Normal Sec. 15 Twp. 34 R. 36W  
 Well No. 1 E Davis

Republic Nat. Gas Company

**FIRST REPORT**

Contractor

SE NW

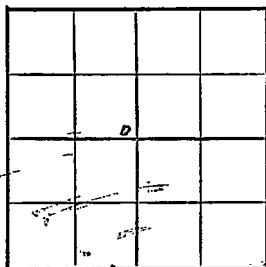
**SECTION PLAT**

     Ft. from N. Line

100 Ft. from S. Line

100 Ft. from E. Line

     Ft. from W. Line



Stevens County

Location \_\_\_\_\_

Rig up \_\_\_\_\_

Drilling and Remarks:

RUR

**RECORD**

Cased \_\_\_\_\_ in., \_\_\_\_\_ ft.

Sand \_\_\_\_\_

Gas \_\_\_\_\_

Oil \_\_\_\_\_

Total Depth \_\_\_\_\_

**PRODUCTION**

1st 24 hrs. Nat. \_\_\_\_\_

1st 24 hrs. after shot \_\_\_\_\_

Gas \_\_\_\_\_ Cu. Ft.

Dry Hole \_\_\_\_\_

Abandoned \_\_\_\_\_

Date

FEB 27 1946 19

S. J. LEWIS

Scout

Kansas Pool Name Hugoton

Map No. 10 Sec. 15 Twp. 34 R. 36W

Well No. 1 E. Davis

Republic Natural Gas Company  
**COMPLETED**

SE NW Contractor  
E. 13070  
SECTION PLAT

         Ft. from N. Line  
100 Ft. from S. Line  
100 Ft. from E. Line  
         Ft. from W. Line

	6		

Stevens County

Location                                 

Rig up                                 

Drilling and Remarks:

7" @ 2670  
264' of 5" liner @  
2860  
21 M. Gas  
  
#11 R P

**RECORD**

Cased          in.,          ft.  
Sand                                   
Gas                                   
Oil                                   
Total Depth 2860

**PRODUCTION**

1st 24 hrs. Nat.                                   
1st 24 hrs. after shot                                   
Gas                                  Cu. Ft.  
Dr. Hole                                   
Abandoned                                 

Date

APR 1 0 1946 19

S. J. LEWIS Scout