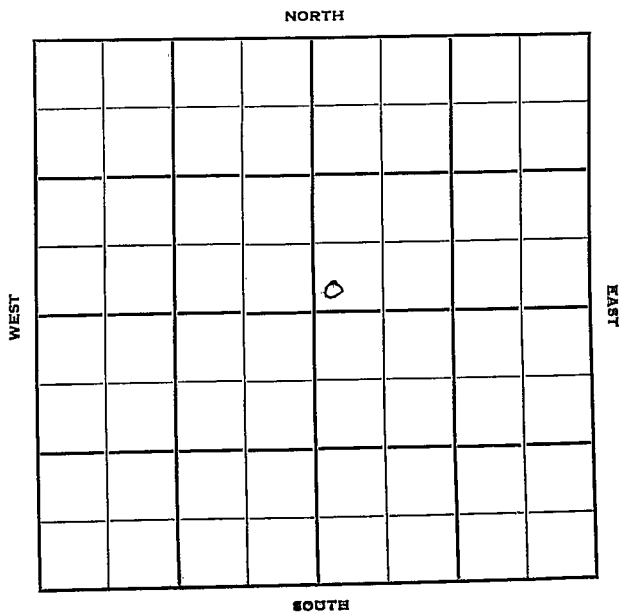


Section 18 Township 34 Range 34-W

Well No. #1 Rogers

Company Plains Natural



Sec. 18 Twp. 34 R. 34W

Well No. #1 Rogers Farm

Plains Natural Company

Contractor

Hugoton

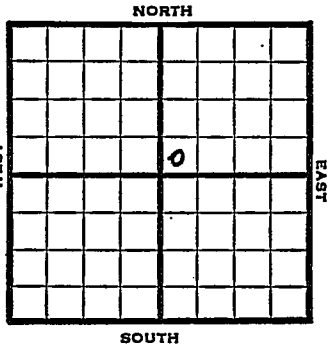
 Ft. from N. Line

200' Ft. from S. Line

 Ft. from E. Line

200' Ft. from W. Line

SW NE



Gas Well

1950

REPORT

Elev 2964

8/16

Location:

10/11

Spud 8-20-50

10" @ 701

7" @ 2782

TD 2791

240/2704-44, 48/2674-82, 60/2651-61

120/2762-82, 30/2755-60

Hol 2584

Her 2643

Krider 2674

Win 2754

15000 A

Comp 2,557,000 gas

Del test

Completed

COMPLETED

County Seward State Kansas

Sec. 18 (Blk. Twp.) 34 (Sur. Rge.) 34W Map No.

Operator Plains Natural

Well No. 1 Farm Rogers

Elev. 2964 Location SW NE

200 Ft. From S Line NE

200 Ft. From W Line Quarter

1st. Report AUG 16 1950

Completion _____


Remarks _____

Spudding Date _____

FIRST REPORT

Drlg. Data _____

Location



J. E. TYRA

County Seward State Kansas

Sec. 18 (Blk. 34) (Sur. 34W) (Twp.) Map No.

Operator Plains Natural Gas

Well No. 1 Farm Rogers

Elev. 2964 Location SW NE

COMPLETE

o

200 Ft. From S Line NE

200 Ft. From W Line Quarter

1st. Report

Completion OCT 11 1950

Remarks Hugoton Pool

Spudding Date 8-20-50

Drlg. Data Gas well TD 2792

10" @ 701 7" @ 2782 TD 2791

240/ 2704-44 48/ 2674-82 60/ 2651-61

120/ 2762-82 30/ 2755-60 Hol. 2584

Her. 2643 Krider 2674 Win. 2754

15000 A Comp. 2,557,000 gas Del. test

J. E. TYRA