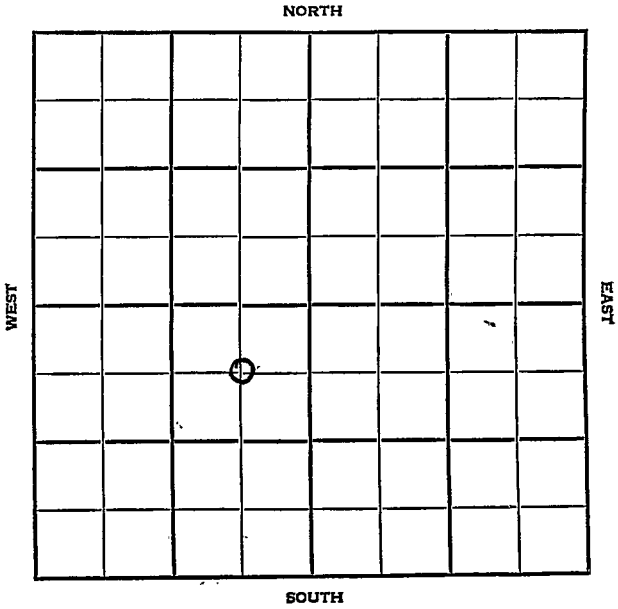


Clark KANSAS

DX 78-1

Section 2 Township 34 Range 21W
Well No. 2 Harper
Company Pure Oil



HOT FILE Clark KANSAS

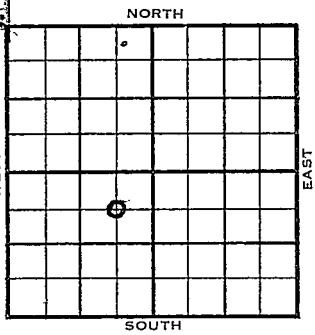
SEC.	2	TWP.	34	R.	21W
WELL NO.	2 Harper				
COMPANY	Pure Oil FARM				
CONTRACTOR	Glen Nye Harper Ranch Pool				

660 _____ Ft. from N. Line

_____ Ft. from S. Line

660 _____ Ft. from E. Line

_____ Ft. from W. Line



C NE SW

1954	ELEVATION 1873'	REPORT
------	--------------------	--------

6/23 C&P
7/1 Spud 6-23-54 16" @ 61 w/125 sax.
10" @ 557 w/225 sax.
Drlg. 1714' (Ltr-McGehee)

6/30 "
7/8 Drlg. 3425' (Ltr-McGehee)

7/21 Lans. 4508 Morrow 5373
DS T 5395- 5445 2 1/2 hrs gas 1 hr
40 mins 180 sgcm 500' Hfly o & gcm
300' S W FP 440 to 1,180 2055#
20 BHP
DST 5474-95 1 1/2 hrs. 12,000' gas 30"
100' gcm 1965# 20" @ 5542

7/29 TD 5720' Schl. Marm. 5103'
Cherokee 5234' Morrow 5376'
1st Morrow sd 5394', 2nd Morrow sd
5432', 3rd Morrow sd 5469'
Miss 5482', St. Gen. 5599'
5" @ 5540' (Ltr-McGehee)

8/11 TD 5720' 5" @ 5540 CO to 5520
36/5473-83 6 GWPH 12 hrs. good SG
4 GWPH sd-6-frac. F/2 BAW 3 hrs.
500,000 CFG To PB & perf.

OVER

1954
9/22

Spud 6-23-54 - Oil Well

TD 5720'

16" @ 61'

10" @ 557'

Anhy 1914', Lans 4508', Morrow 5373'

DST 5395-5445', opn 2½ hrs., gas in
1 hr. 40", rec. 180' SGCM, 500' HO&GCM,
300' SW, 2055#

DST 5474-5495', opn 1½ hrs., rec. 62,000

CFG 30", 100' GCM, 1965#

TD 5720'

Marm. 5103', Che okee 5234', Morrow

5376', 1st Morrow Sd 5394', 2nd Morrow

Sd 5432', 3rd Morrow sd 5469', Miss

5482', St. Gen. 5599'

DST 5525-5720', failed

5" @ 5540'

CO to 5520

36/5473-83, 6 gwph 12 hrs., GSG 4 gwph

Sd-oil-frac

F/2 baw 3 hrs., 500,000 cfg

PB 5460

40/5430-40

Sd-frac

S/150 bo

F/25 bo 3 hrs.

Comp. 186 bopd 4% wtr.

COMPLETED

JUN 24 1954

Scout Cards	60
Land Small Map	
Land Wall Map	33
Tracings	
France Map	
Pierre Map	
Misc.	

Orig. Data

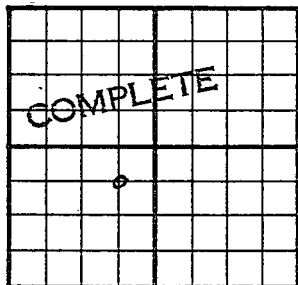
County Clark State Kansas

Sec. 2 (Blk.) 34 (Sur. Rge.) 21W Map No.

Operator Pure Oil

Well No. 2 Farm Harper

Elev. 1873 Location C NE SW



660 Ft. From N Line SW

660 Ft. From E Line Quarter

Ist. Report June 23 1954

Completion SEP 22 1954

Remarks

Glen Nye - Contr.

Spudding Date 6-23-54

Drig. Data Oil well TD 5720 Harper Ranch Pool

16" @ 61 10" @ 557 Anhy 1914

Lans. 4508 Morrow 5373 DST 5395-5445

open 2 1/2 hr. gas in 1 hr. 40 min.

Rec. 180' sgcm 500' ho & gcm 300' sw

2055# DST 5474-5495 open 1 1/2 hr. Rec.

62,000 cfg 30 min. 100' gcm 1965#

TD 5720 Marm. 5103 Cherokee 5234

Morrow 5376 1st Morrow sd. 5394

2nd Morrow sd/ 5432 3rd Morrow sd. 5469

Miss. 5482 St. Gen. 5599 DST 5525-5720

failed 5" @ 5540 CO to 5520 36/ 5473-

83 6 gwph 12 hr. GSG 4 gwph

sd-oil-frac F/ 2 baw 3 hr. 500,000 cfg

PB 5460 40/ 5430-40 sd-frac S/ 150 bo

FABEN GILSTRAP

~~EST~~ 7-1954

Scout Cards	_____	40
Land Small map	_____	
Land Wall Map	_____	33
Tracings	_____	
France Map	_____	
Pierce Map	_____	
Misc.	_____	

Pr. Data
E / 25 po 3 hr. Comp. 186 bopp 4% wtr.