

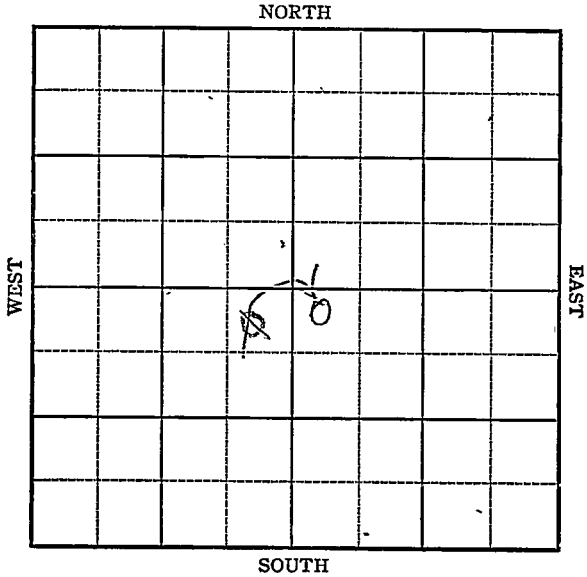
KANSAS Stevens County

FORM 51 5M PETROL

Section 2 Township 34 Range 36W

Well No. 1 Lewis

Company Northern Nat.



KANSAS

Stevens

Sec. 2 Twp. 34 R. 36W

Well No. 1 Lewis Farm

Northern Nat. Company

Hugoton

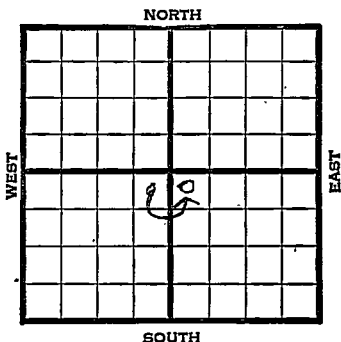
100 Ft. from N. Line

_____ Ft. from S. Line

100 Ft. from E. Line

100 Ft. from W. Line

~~NE SW~~ NW SE



1945 Elev. 3037 REPORT

6/6	10" -71
6/14	D lg. 2050
6/21	7" @ 2653
	TD 2663
	RUST
6/28	" "
7/3	7" @ 2653'
	TD 2663' RUST
7/11	" " "
7/19	" " "
7/26	" " "
8/1	" " "
8/8	2800
8/15	TD 2854
	220' of 5" Perf. liner @ 2854
8/22	" " " " "
8/29	12500 acid. 5 M Gas
9/5	" " " "
9/12	" " " "
9/19	7" @ 2653
	220' of 5" liner @ 2854
	12,500 acid.
	TD 2845'
	15,026,000 Gas
	422# R Pr.

COMPLETED

Kansas Pool Name HugotonMap No. no map Sec. 2 Twp. 34 R. 36 WWell No. 1 LewisNorthern Nat. CompanyFIRST REPORT Contractor

NE SW

SECTION PLAT

100 Ft. from N. Line Ft. from S. Line100 Ft. from E. Line Ft. from W. Line

	o		

Stevens County

Location _____

Rig up _____

Drilling and Remarks: _____

10" - 71

RECORD

Cased _____ in., _____ ft.

Sand _____

Gas _____

Oil _____

Total Depth _____

PRODUCTION

1st 24 hrs. Nat. _____

1st 24 hrs. after shot _____


Gas _____ Cu. Ft.

Dry Hole _____

Abandoned _____

Date

JUN 6 1945 19S. J. LEWIS Scout



Misc Strial Maps	_____
Cards	<i>[Signature]</i>
Tracing	_____
France Map	_____
Scarborough Map	_____
Pierce Map	_____
Geological Dept.	_____
Pierce Plat Book	_____

KANSAS Pool Name Hugoton
 Map No. 110 map Sec. 2 Twp. 34 R. 36W
 Well No. 1 Lewis

Northern Nat. Gas Company

CORRECTION

Contractor

NW SE

SECTION PLAT

100 Ft. from N. Line

_____ Ft. from S. Line

_____ Ft. from E. Line

100 Ft. from W. Line

		o	

Stevens County

Location _____

Rig up _____

Drilling and Remarks:
 reported NE SW

RECORD

Cased _____ in., _____ ft.

Sand _____

Gas _____

Oil _____

Total Depth _____

PRODUCTION

1st 24 hrs. Nat. _____

1st 24 hrs. after shot _____

Gas _____ Cu. Ft.


Dry Hole _____

Abandoned _____

Date

JUL 25 1945 19

S. J. LEWIS Scout



17

Misc. Small Maps	
Cards	<i>Doyle</i>
Tracing	
France Map	
Scarborough Map	X
Moody Map	X
Geological Dept.	
Moody Plat Book	

KANSAS

Kansas Pool Name Hugoton

Map No. 20 map Sec. 2 Twp. 34 R. 36W

Well No. 1 Lewis

Northern Nat. Company

COMPLETED

Contractor

NW SE


E 1,3637
SECTION PLAT

100 Ft. from N. Line

_____ Ft. from S. Line

_____ Ft. from E. Line

100 Ft. from W. Line



Stevens County

Location _____

Rig up _____

Drilling and Remarks:

7" C2653
220' of 5" liner @
2854
12500 sand
15,026,000 Gas
422 # R P₂

RECORD

Cased _____ in., _____ ft.

Sand _____

Gas _____

Oil _____

Total Depth 2845

PRODUCTION

1st 24 hrs. Nat. _____

1st 24 hrs. after shot _____

Gas _____ Cu. Ft.

Dry Hole _____

Abandoned _____

Date

SEP 19 1945

S. J. LEWIS

Scout

no wall

Misc. Small Maps	<i>AB</i>
Cards	<i>Parochy</i>
Tracing	
France Map	
Scarborough Map	<i>X</i>
Moody Map	
Geological Dept.	
Moody Plat Book	