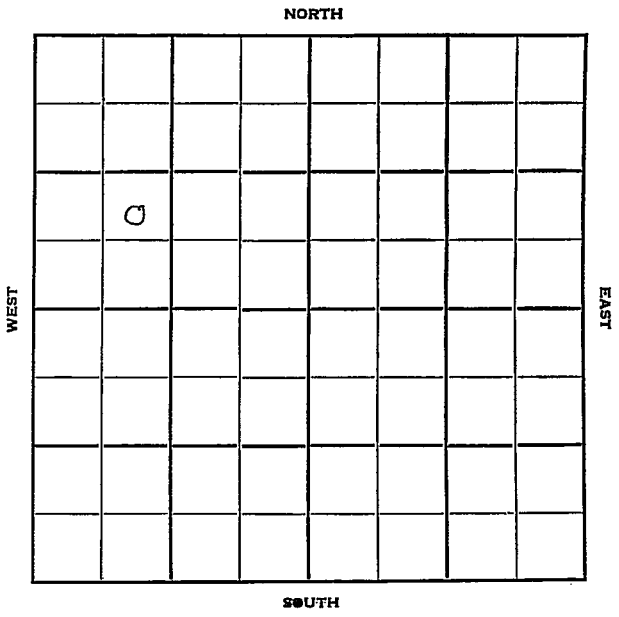


Section 22 Township 34 Range 6W

Well No. #1 H. L. Wilcox

Company Texas Co.



Sec. 22 Twp. 34 R. 6W

Well No. #1 H. L. Wilcox Farm

Texas Co. Company

Stickle Drlg. - Contr. Contractor

Wildcat

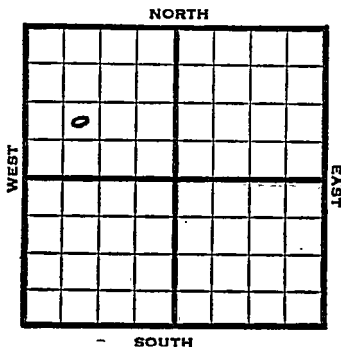
 Ft. from N. Line

990' Ft. from S. Line

 Ft. from E. Line

990' Ft. from W. Line

NE SW NW



1952 Elev. 1278 REPORT

7/23 Location

7/30 10" @ 655'
Drlg. 1245'

8/6 Topeka 2783
DST 2803-38 1 hr. 545' SW
Drlg. 3146

8/13 Stal. 3501
DST 3614-33, 20mins. 700' SW
KC 3866 DST 3885-97, 1 hr. 30'
GCM 75' gassy muddy wtr. 400#
DST 3962-68, 1 hr. 125' wtr.
1610# 15" Drlg. 4023

8/20 Marm 4161 Miss 4550
DST 4541-79 1 hr. 700' gas 30'
SGCM 210# DST 4596-4608 1 hr.
1500' gas 60' G&OCM 240# DST 4618

8/27 DST 4594-4618', 2 1/2 hrs. 1500' gas
130' O&GCM 260#
DST 4619-78, 1 hr. 40 mins. 65'm
775#
DST 4696-4739, 1 hr. 20'm 62#
DST 4775-93, 1 hr. 3060' SW
2020# Drlg. 4924'

9/3 KH 4920 V 5037 Simp 5040
Simp Sd 5052
DST 5049-60 2 hr. 390' M
DST 5057-69 7 hr. 1750' SW
Drlg. ahead

OVER

1952

9/10 Arb 5256

DST 5256-73 2 hrs. 30' M 45#

DST 5270-91 2 hrs. 30' M 115#

@ 5251 rung schl.

9/17 DST 5291-5313', 1 hr. 36' m
1250# 15"

9/24

Spud 7-26-52 D&A TD 5324
10" @ 655 Top 2783

DST 2803-38 opn 1 hr. Rec. 545 sw
Stal 3501

DST 3614-33 opn 20 min. Rec. 700' sw

KC 3866 DST 3885-97 opn 1 hr. Rec.
30' gcm 75' gassy muddy wtr 400#

DST 3962-68 opn 1 hr. Rec. 125' wtr.
1610# Marm 4161 Miss 4550

DST 4541-79 opn 1 hr. Rec. 700' gas
30' sgcM 210# DST 4596-4608 opn

1 hr. Rec. 1500' gas 60' g & ocm
240# DST 4594-4618 opn 2 1/2 hr.

Rec. 1500' gas 130' o & gcm 260#

DST 4619-78 opn 1 hr. 40 min.

Rec. 65' mud 775#

DST 4696-4739 opn 1 hr. Rec. 20' mud
62# DST 4775-93 opn 1 hr. Rec. 3060'

sw 2020# Kh 4920 Viola 5037

Simp. 5040 DST 5028-50 opn 1 hr.

Rec. 1530' gas 1080' gcsW 2060#

Simp sd 5052 DST 5049-60 opn 2 hr.

Rec. 390' mud 2090# DST 5057-69

opn 1 hr. Rec. 1750' sw 2230#

DST 5256-73 opn 2 hr. Rec. 30' mud

45# Arb. 5256 DST 5270-91 opn 2 hr.

Rec. 30' mud 115# DST 5291-5313

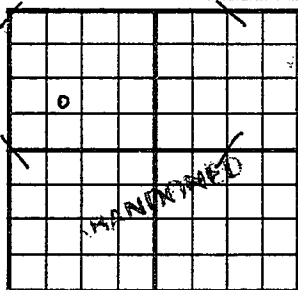
opn 1 hr. Rec. 36' mud 1250# TD 5324

D&A

ABANDONED

5040
1278
3762

5256
1278
3978

County Harper State KansasSec. 22 (Blk. 34) (Sur. 6W) (Twp. Rge.) Map No.Operator Texas CompanyWell No. 1 Farm H. L. WilcoxElev. 1278 Location NE SW NW990 Ft. From S Line NW990 Ft. From W Line Quarter1st. ReportCompletion SEP 24 1957Remarks WildcatStickle Drlg. - Contr.Spudding Date 7-25-52Drlg. Data D & A TD 532410" @ 655 Top. 2783 DST 2803-38 open1 hr. Rec. 545' sw. Stal. 3501DST 3614-33 open 20 min. Rec. 700' swKC 3866 .DST 3885-97 open 1 hr. Rec..30' gcm 75' gassy muddy wtr. 400 #DST 3962-68 open 1 hr. Rec. 125' wtr.1610# Marm. 4161 Miss. 4550DST 4541-79 open 1 hr. Rec. 700' gas.30' -sgcm 210# DST 4596-4608 open 1 hr.Rec. -1500' gas 60' g & ocm 240#DST 4594-4618 open 2 1/2 hr. Rec. 1500' gas130' o & gcm -260# DST 4619-78open 1 hr. 40 min. Rec. 65' mud 775#DST 4696-4739 open 1 hr. Rec. 20' mud

J. G. McGEHEE

Drlg. Data

62# DST 4775-93 open 1 hr. Rec.

3060' sw 2020# Kh. 4920 Viola 5037

Simp. 5040 DST 5028-50 open 1 hr.

Rec. 1530' gas 1080' gcsw 2060#

Simp. sd. 5052 DST 5049-60 open 2 hr.

Rec. 390' mud 2090# DST 5057-69

open 1 hr. Rec. 1750'.sw 2230#

DST 5256-73 open 2 hr. Rec. 30' mud

45# Arb. 5256 DST 5270-91 open 2 hr.

Rec. 30' mud 115# DST 5291-5313

open 1 hr. Rec. 36' mud 1250#

TD 5324

D & A

Scout Cards
Land Small Map
Land Well Map
Tracings
France Map
Pierce Map
Misc.

SEP 29 1953

