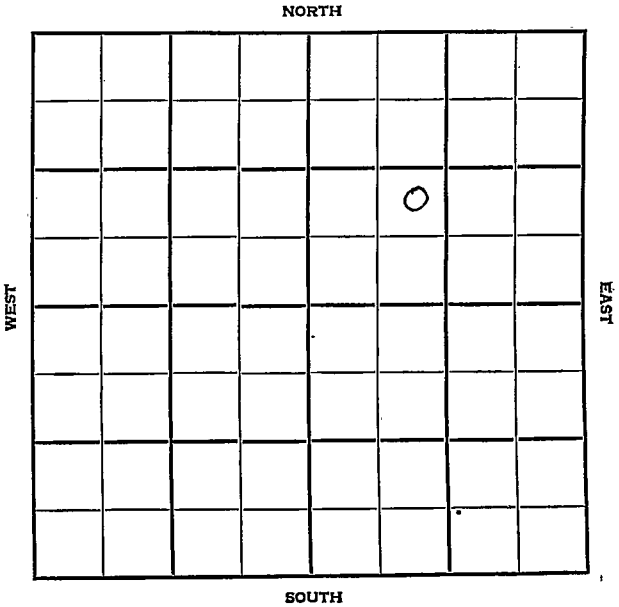


Section 29 Township 34 Range 12 W

Well No. #1 Graves

Company Sinclair O & G



SECT. 29 TWP. 34 R. 12 W

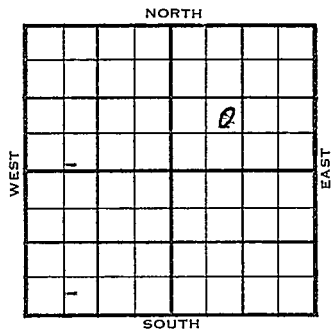
WELL NO. # 1 Graves FARM

COMPANY Sinclair O & G

CONTRACTOR

Hardtner

\_\_\_\_\_ Ft. from N. Line  
 \_\_\_\_\_ Ft. from S. Line  
 \_\_\_\_\_ Ft. from E. Line  
 \_\_\_\_\_ Ft. from W. Line



NE SW NE

3/8 Mile - SDX Lse

1955	ELEVATION	REPORT
	1457'	
8/24	Comm. 8-21-55 10" @ 250/275 Drlg. 790'	
9-2	Drlg. 4122'	
9-8	DST 4649-97, gas in 42 min., open 2 hr. rec. 60' sgcm, 1680#, DST 4709-47, open 2 hr., gas in 1 min., est 5 mcfg, rec. 1 qt. dist., 3 gal. mud, 1803#	
9-15	5 1/2" @ 4876, 135/ 4731-76, 500 A, 1,120 mcfg, frac, 11,900 mcfg, Waiting on potential	
9-22	No report	
9-29	" "	
10-6	" "	
10-13	" "	
10-20	11,900 MCFG	

OVER

1955

10/26 Comm 8-21-55  
10" @ 250/275


Elgen		3547
H		3764
L	3984	3981
Marm		4552
Burg	<del>4671</del>	4671
M	<del>4718</del>	4718
M		4724
TD	4880	4877

DST 4649-97 gas in 42 min open 2 hr  
Rec 60' sgm 1680# DST 4709-47  
open 2 hr gas in 1 min. 5 mcfg 1 qt d  
dist 3 gm 1803/# 5 1/2" @ 4876  
135/4731-76 500 A 1.120 mcfg  
frac 11,900 mcfg Comp 11,900 mcfgpd  
480#

**COMPLETED**

County Barber Elev. \_\_\_\_\_  
 Sec. 29 Twp. 31 Rge. 12W  
 Company Sinclair O & G  
 Farm Name Graves No. 1

TOPS	DEPTH	LOG	DATUM
Anh.			
Tr.			
H.			
Tr.			
Dg.			
Bl.			
L.			
K.C.			
B.K.C.			
Ce.			
C.			
M.			
M.			
K.			
Mz.			
Ma.			
V.			
S.			
S.			
A.			
R.			
PE.			
G.			
T.D.			

Loc. in Sec. \_\_\_\_\_  
NE SW NE  
 Geol. \_\_\_\_\_  
 Contr. \_\_\_\_\_  
 Pool Hardtner  


Date Comm. 8-21-55  
10" @ 250/275 drlg. 790

~~31~~

Co.  
Lse.  
T.  
R.

Scout Cards	<i>MM</i>
Land Small Map	.....
Land Wall Map	.....
Tracings	.....
France Map	.....
Pierce Map	.....
Misc.	.....

AUG 29 1955

County Barber Elev. 1457  
 Sec. 29 Twp. 34 Rge. 12W  
 Company Sinclair Oil & Gas  
 Farm Name Graves No. 1

TOPS	DEPTH	LOG	DATUM
Anh. <u>E/91n</u>		<u>3547</u>	<u>2090</u>
Tr.			
H.		<u>3764</u>	<u>2307</u>
Tr.			
Dg.			
BL.			
L.	<u>3984</u>	<u>3981</u>	<u>2524</u>
K.C. <u>Narrow</u>		<u>4552</u>	<u>3095</u>
B.K.C. <u>Burg</u>		<u>4671</u>	<u>3214</u>
Ce.			
C.			
M.		<u>4718</u>	<u>3261</u>
M.		<u>4724</u>	<u>3367</u>
K.			
Mz.			
Me.			
V.			
S.			
S.			
A.			
R.			
PE.			
G.			
TD.	<u>4880</u>	<u>4877</u>	

Loc. in Sec. NE SW NE  
 Geol. \_\_\_\_\_  
 Contr. \_\_\_\_\_  
 Pool Hardtner


**COMPLETE**

Date Comm. 8-21-55 OCT 26 1955  
10" @ 250/275 DST 1619-97 gas in 1/2 min  
open 2 hr. rec. 60' sgm 1680#  
DST 1709-17<sup>c</sup> open 2 hr. gas in 1 min.  
5 mcf/g 1 ct. dist 3 gm 1803#  
5 1/2" @ 1876 135/ 1731-76 500 A  
1 1/2 mcf/g frac 11,900 mcf/g  
Comp. 11,900 mcf/gpd 180#

Co.  
 Lse.  
 No.  
 Sec.  
 T.  
 R.

NOV 7 1955

Scout Cards	<i>mm</i>
Land Small Map	_____
Land Wall Map	_____
Tracings	_____
France Map	_____
Pierce Map	_____
Misc.	_____