

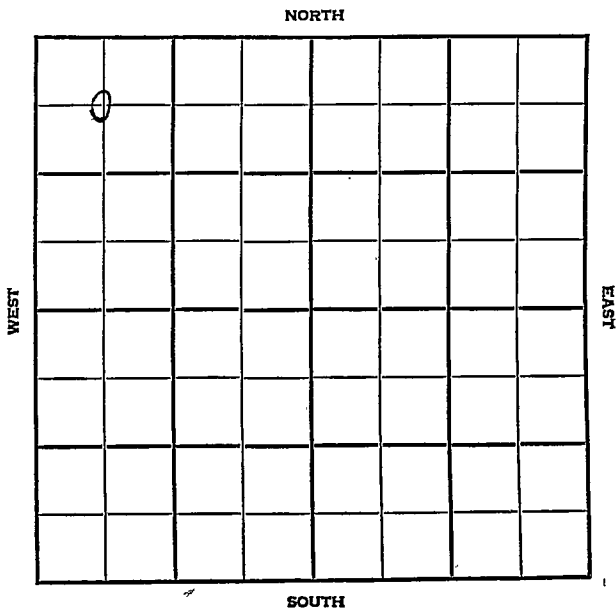
DX 78-1

Clark KANSAS

Section 3 Township 34 Range 21 W

Well No. # 9 J. C. Harper

Company United Prod.



Clark KANSAS

SEC.	TWP.	R.
3	34	21W

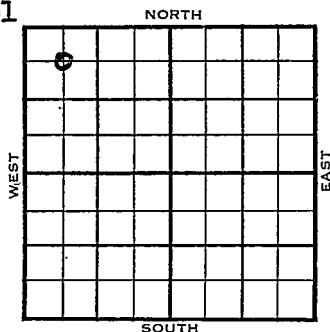
WELL NO. 9 J. C. Harper FARM

COMPANY United Prod.

CONTRACTOR

Harper Ranch Pool

660 Ft. from N. Line  
 Ft. from S. Line  
 Ft. from E. Line  
 660 Ft. from W. Line



C NW NW

1954	ELEVATION	REPORT
	1878'	

11/3

Spud 11-1-54  
 Drlg. 300'

1955  
 1/12

Spud 11-1-54 Oil well TD 5497  
 20" @ 50 13" @ 497 8" @ 2343  
 DST 5398-5412, open 20 min, gas in  
 2 min, F/oil, 10-15 BOPH, rec 3575'  
 oil 5' mud, 10' muddy wtr. 1755#  
 DST 5424-97 open 1/2 hr rec 480' GCM  
 5" @ 5498 TD 5497  
 Schl tops: Elgin 4188 Heeb 4377  
 Doug 4420 Lans 4492 Morrow 5355/  
 Miss 5454 CO to 5436 72/5396-5414  
 F/346 BO 24 hr. 150,000 CFG  
 F/125.73 BO 124,000 CFG 8 hr.  
 Comp. F/377 BOPD 124,000 CFGPD

**COMPLETED**



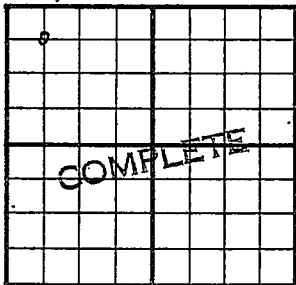
County Clark State Kansas

Sec. 3 (Blk. (Twp.)) 34 (Sur. (Rge.)) 21W Map No.

Operator United Prod.

Well No. 9 Farm J. C. Harper

Elev. 1878 Location C NW NW



660 Ft. From N Line NW

660 Ft. From W Line Quarter

1st. Report

Completion JAN 1 2 1955

Remarks Harper Ranch Pool

Spudding Date 11-1-54

Drig. Data Oilwell TD 5497

20" @ 50 13" @ 497 8" @ 2343

DST 5398-5412 open 20 min. gas in 2 min.

F/ oil 10 to 15 boph Rec. 3575' oil

5' mud 10' muddy wtr. 1755#

DST5424-97 open 1/2 hr. Rec. 480' gcm

5" @ 5498 TD 5497 SCHLUMBERGER TOPS: !

Elgin 4188 Heeb. 4377 Doug. 4420

Lans. 4492 Morrow 5355 Miss. 5454

CO to 5436 72/ 5396-5414 F/ 346 bo

24 hr. 150,000 cfg F/ 125.73 bo

124,000 cfg 8 hr. Comp. F/ 377 bopd

124,000 cfgpd

FABEN GILSTRAP