

## KANSAS DRILLERS LOG

State Geological Survey  
WICHITA BRANCH  
REVISION: 3-28-80API No. 15 — 175 — 20,146-15  
County Number

Operator

INCA OIL CORPORATION

Address

Box 1578, Liberal, Kansas 67901

Well No.

1

Lease Name

HITTLE

Footage Location

1170

feet from XXX(S) line

1260

feet from YX(W) line

Principal Contractor

DaMac Drilling, Inc.

Geologist

Spud Date

washdown: 3-20-79

Total Depth

6301

P.B.T.D.

\*6125

Date Completed

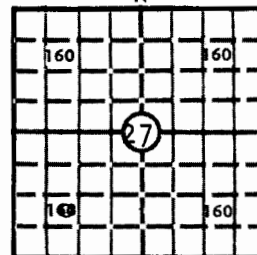
3-28-80

Oil Purchaser

S. 27 T. 34S R. 32 K W

Loc. C SW

County Seward

640 Acres  
N

Locate well correctly

Elev.: Gr. 2748'

DF 2754' KB 2757'

## CASING RECORD

Report of all strings set — surface, intermediate, production, etc.

Purpose of string	Size hole drilled	Size casing set (in O.D.)	Weight lbs/ft.	Setting depth	Type cement	Sacks	Type and percent additives
surface casing	12 1/4"	8 5/8"		1458'			
production	7 7/8"	4 1/2"	10.5#	6260'	class H	50	8%gel, 10%salt, 12 1/2# Kolite
					50/50 pozmix	200	18%salt, 12 1/2#Kolite, .75%TIC

## LINER RECORD

Top, ft.	Bottom, ft.	Sacks cement
----------	-------------	--------------

## CURRENT

## PERFORATION RECORD

Shots per ft.	Size & type	Depth interval
4 shots/foot	.31 DML	6114'-6118'

## TUBING RECORD

Size	Setting depth	Packer set at
2 3/8"	*6054'	*6061'




## ACID, FRACTURE, SHOT, CEMENT SQUEEZE RECORD

Amount and kind of material used	Depth interval treated
Cast iron bridge plug set @ 6125'	6127'-6169'
perforations squeezed off with 150 sx of low water loss cement	5981' to 6125'
500 gal 15% Non-E acid	6114' to 6118'

## INITIAL PRODUCTION - this completion

Date of first production 8-30-79	Producing method (flowing, pumping, gas lift, etc.) flowing
RATE OF PRODUCTION PER 24 HOURS	Oil 0 bbls. Gas 250 MCF Water 1 bbls. Gas-oil ratio - CFPB
Disposition of gas (vented, used on lease or sold) sold	Producing interval(s) 6114-6118' Chester

INSTRUCTIONS: As provided in KCC Rule 82-2-125, within 90 days after completion of a well, one completed copy of this Drillers Log shall be transmitted to the State Geological Survey of Kansas, 4150 Monroe Street, Wichita, Kansas 67209. Copies of this form are available from the Conservation Division, State Corporation Commission, 3830 So. Meridian (P.O. Box 17027), Wichita, Kansas 66217. Phone AC 316-522-2206. If confidential custody is desired, please note Rule 82-2-125. Drillers Logs will be on open file in the Oil and Gas Division, State Geological Survey of Kansas, Lawrence, Kansas 66044.

Operator <b>INCA OIL CORPORATION</b>		DESIGNATE TYPE OF COMP.: OIL, GAS, DRY HOLE, SWDW, ETC.: <b>Gas Well</b>															
Well No. 1	Lease Name HITTLE																
S <u>27</u> T <u>34</u> S <u>32</u> <sup>EX</sup> W																	
<b>WELL LOG</b> Show all important zones of porosity and contents thereof; cored intervals, and all drill-stem tests, including depth interval tested, cushion used, time tool open, flowing and shut-in pressures, and recoveries.		SHOW GEOLOGICAL MARKERS, LOGS RUN, OR OTHER DESCRIPTIVE INFORMATION.															
FORMATION DESCRIPTION, CONTENTS, ETC.	TOP	BOTTOM	NAME														
washdown	0	6301'	<table border="0" style="width: 100%;"> <tr> <td style="width: 80%;">Council Grove</td> <td style="width: 20%; text-align: right;">3002'</td> </tr> <tr> <td>Hebner</td> <td style="text-align: right;">4380'</td> </tr> <tr> <td>Toronto</td> <td style="text-align: right;">4413'</td> </tr> <tr> <td>Lansing</td> <td style="text-align: right;">4548'</td> </tr> <tr> <td>Marmaton</td> <td style="text-align: right;">5230'</td> </tr> <tr> <td>Morrow</td> <td style="text-align: right;">5832'</td> </tr> <tr> <td>Chester</td> <td style="text-align: right;">6068'</td> </tr> </table>	Council Grove	3002'	Hebner	4380'	Toronto	4413'	Lansing	4548'	Marmaton	5230'	Morrow	5832'	Chester	6068'
Council Grove	3002'																
Hebner	4380'																
Toronto	4413'																
Lansing	4548'																
Marmaton	5230'																
Morrow	5832'																
Chester	6068'																
USE ADDITIONAL SHEETS, IF NECESSARY, TO COMPLETE WELL RECORD.																	
Date Received	<table border="0" style="width: 100%;"> <tr> <td style="width: 50%;"></td> <td style="width: 50%; text-align: center;">             Signature         </td> </tr> <tr> <td></td> <td style="text-align: center;">           C. E. Smith, Agent            Title         </td> </tr> <tr> <td></td> <td style="text-align: center;">           4-28-80            Date         </td> </tr> </table>				 Signature		C. E. Smith, Agent Title		4-28-80 Date								
	 Signature																
	C. E. Smith, Agent Title																
	4-28-80 Date																