

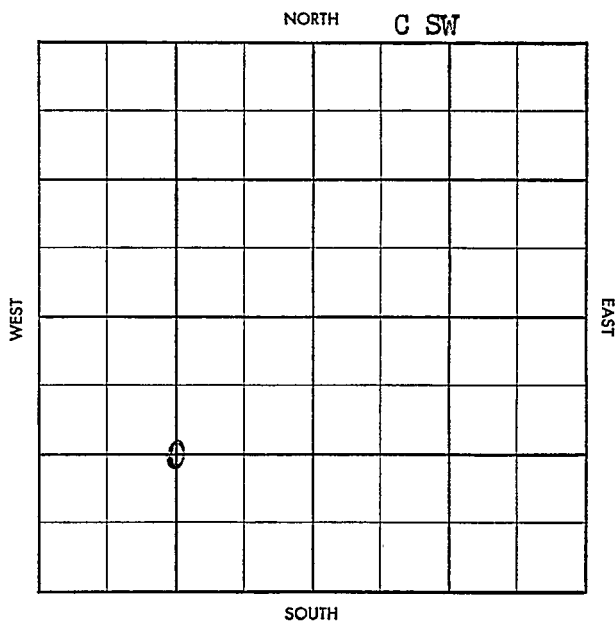
Morton

**KANSAS**

SECTION 33 TOWNSHIP 34S RANGE 43W

WELL NO. #2-33 Linscott

COMPANY Panhandle Eastern




Twp. X Pool X  
 Co. X Face X

S-513-B

County Morton Elev. \_\_\_\_\_  
 Sec. 33 Twp. 34 Rge. 43W  
 Company Panhandle Eastern  
 Farm Name Linscott No. 2-33

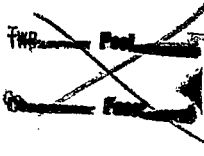
TOPS	DEPTH	LOG	DATUM
Anh.			
Tp.			
H.			
Tr.			
Dg.			
B.L.			
L.			
K.C.			
B.K.C.			
Ce.			
C.			
M.			
M.			
K.			
Mz.			
Mq.			
V.			
S.			
S.			
A.			
R.			
Pf.			
G.			
T.D.			

Loc. in Sec. C SW  
 Geol. \_\_\_\_\_  
 Contr. \_\_\_\_\_  
 Pool Greenwood



Date Comm. 6-11-58  
7" @ 669/175 drlg. 2350

Co.  
Lse.  
No.  
Sec.  
T.  
R.



S-513-B

County Morton Elev. 3553 OF 3556  
 Sec. 33 Twp. 34 Rge. 43W  
 Company Panhandle Eastern  
 Farm Name Linscott No. 2-33

TOPS	DEPTH	LOG	DATUM	Loc. in Sec.
Anh. <u>Wab</u>		<u>2577</u>		<u>C SW</u>
Tp.		<u>2671</u>		
H.				
Tr.				
Dg.				
B.L.				
L.				
K.C.				Geol.
B.K.C.				Contr.
Ce.				
C.				
M.				
M.				
K.				Pool
Mz.				<u>Greenwood</u>
Mq.				
V.				
S.				
S.				
A.				
R.				
Pf.				
G.				
T.D.	<u>2960</u>			

**COMPLETE**  
 ○ SEP 10 '58

Date Comm. 6-11-58  
 7" @ 669/175 drlg. 2350 JUN 25 '58 4' 2958/12

JUL 2 '58 CO 2947 30/2970-95 (A)  
 ga 3.170-mef + Ld 22/2824-46  
 (B) ga 3.460-mef + bg

JUL 9 '58 JUL 16 '58 JUL 23 '58 JUL 30 '58 AUG 6 '58  
 AUG 13 '58 AUG 20 '58 AUG 27 '58 SEP 3 '58 SEP 10 '58

state deliver 1.339 MCF RP 371