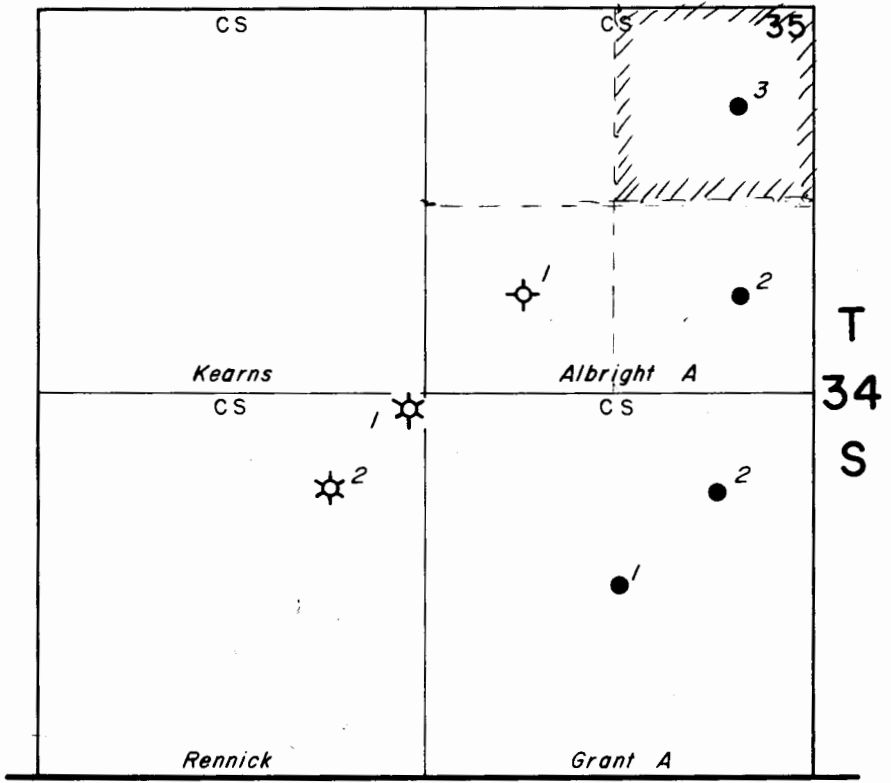


pl

ACREAGE ATTRIBUTION PLAT:

R 35 W



RELEASED
 Date: MAR 1 1985
 FROM CONFIDENTIAL



OPERATOR: Cities Service Oil & Gas Corp.

Albright A #3

660' FNL; 510' FEL, Sec. 35-34S-35W, Stevens Co.

Acreege Attributed: 40 acres consisting of NE/4 NE/4 of Section 35.

Acreege attributed to Albright A #2 - SE/4 NE/4 of Section 35.

 CITIES SERVICE OIL and GAS CORPORATION MID-CONTINENT REGION		
KINNEY LOWER CHESTER FIELD STEVENS CO., KANSAS		
SCALE 4" = 1 mile FILE - K-1055 III	GEOLOGIST DATE 3-84	DRAFT TH

APR 2 1984
CONFIDENTIAL
 State Geological Survey
 WICHITA BRANCH

RECEIVED
 STATE CORPORATION COMMISSION
 MAR 29 1984
 CONSERVATION DIVISION
 Wichita, Kansas