

**State Geological Survey**  
**KANSAS DRILLERS LOG**  
**WICHITA BRANCH**  
**IMPORTANT**  
**Kans. Geo. Survey request**  
**samples on this well.**

API No. 15 — 077 — 20,301  
 County Number

S. 10 T. 34 R. 6 <sup>R</sup>/<sub>W</sub>  
 Loc. C SW NE  
 County Harper

Operator  
 Robinson Oil Co., & Sweetman Drilling, Inc.

Address  
 340 R. H. Garvey Building Wichita, Kansas 67202

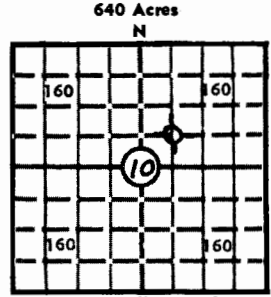
Well No. # 1 Lease Name  
 Christiansen "A"

Footage Location 1980' 1980'  
 feet from (N) (S) line feet from (E) (W) line

Principal Contractor Sweetman Drilling, Inc. Geologist Robert E. McCann

Spud Date 1/22/75 Total Depth 4550 P.B.T.D.

Date Completed 2/1/75 Oil Purchaser  
 None - D & A



Locate well correctly  
 Elev.: Gr. 1247  
 DF 1254 KB 1257

**CASING RECORD**

Report of all strings set — surface, intermediate, production, etc.

Purpose of string	Size hole drilled	Size casing set (in O.D.)	Weight lbs/ft.	Setting depth	Type cement	Sacks	Type and percent additives
Surface	12 1/4"	8-5/8	28#	207'	Common	175	2% gel 3% CC

**LINER RECORD**

**PERFORATION RECORD**

Top, ft.	Bottom, ft.	Sacks cement	Shots per ft.	Size & type	Depth interval

**TUBING RECORD**

Size	Setting depth	Packer set at

**ACID, FRACTURE, SHOT, CEMENT SQUEEZE RECORD**

Amount and kind of material used	Depth interval treated

**INITIAL PRODUCTION**

Date of first production D&A Producing method (flowing, pumping, gas lift, etc.)

RATE OF PRODUCTION PER 24 HOURS	Oil	Gas	Water	Gas-oil ratio

Disposition of gas (vented, used on lease or sold) Producing interval(s)

INSTRUCTIONS: As provided in KCC Rule 82-2-125, within 90 days after completion of a well, one completed copy of this Drillers Log shall be transmitted to the State Geological Survey of Kansas, 4150 Monroe Street, Wichita, Kansas 67209. Copies of this form are available from the Conservation Division, State Corporation Commission, 3830 So. Meridian (P.O. Box 17027), Wichita, Kansas 66217. Phone AC 316-522-2206. If confidential custody is desired, please note Rule 82-2-125. Drillers Logs will be on open file in the Oil and Gas Division, State Geological Survey of Kansas, Lawrence, Kansas 66044.

Operator **Robinson Oil Company** DESIGNATE TYPE OF COMP.: OIL, GAS, DRY HOLE, SWDW, ETC.: **Dry Hole**

Well No. **1** Lease Name **Christiansen A**

s **10T 34SR 6W**

**WELL LOG**

Show all important zones of porosity and contents thereof; cored intervals, and all drill-stem tests, including depth interval tested, cushion used, time tool open, flowing and shut-in pressures, and recoveries.

SHOW GEOLOGICAL MARKERS, LOGS RUN, OR OTHER DESCRIPTIVE INFORMATION.


FORMATION DESCRIPTION, CONTENTS, ETC.	TOP	BOTTOM	NAME	DEPTH
Red bed and shale	0	780	Heebner	3152
Shale	780	1029	Douglas Sand	3174
Lime and shale	1029	3562	Iatan	3514
Sand	3562	3620	Stalnaker Sd	3524
Lime and shale	3620	3837	Kansas City	3812
Lime	3837	4550	Hushpuckney	
TD		4550	Shale	4026
			Cherokee Sh	4270
			Miss	4474

DST # 1: 3816-3837  
 Open 30", SI 45" Open 60" SI 60"  
 Good to strong blow throughout.  
 Rec. 925' gas in pipe, 15' free oil,  
 30' heavily oil & gas cut mud, 60'  
 muddy water. IBHP 1375#, FBHP 1325#,  
 IFP 85#, FFP 118#, Temp. 123°

DST # 2 4036-4070  
 Open 30", SI 45", Open 30" SI 45"  
 Weak blow-dead in 25", Rec. 30"  
 drilling mud, spots of oil in top of  
 test tool. No pressures taken.

USE ADDITIONAL SHEETS, IF NECESSARY, TO COMPLETE WELL RECORD.

Date Received \_\_\_\_\_

  
 Signature **Dale M. Robinson**  
 Owner  
 Title \_\_\_\_\_  
 Date **December 8, 1975**  
 Date \_\_\_\_\_

State Geological Survey  
WICHITA, BRANCH

WELL LOG  
Christiansen A-1  
SW NE 10-34S-6W  
Harper County, Kansas

10-34-6W  
15-077-20301

Name of Operator: Robinson Oil Co.  
300 West Douglas, Suite 355  
Wichita, Kansas 67202

Date Completed: February 1, 1975

<u>FROM</u>	<u>TO</u>	
0	780	Red bed and shale
780	1029	Shale
1029	3562	Lime and shale
3562	3620	Sand
3620	3837	Lime and shale
3837	4550	Lime
4550		Total Depth



STATE OF KANSAS

COUNTY OF BARTON ss


Gary L. Hawk, Secretary of Sweetman Drilling, Inc., being first duly sworn on oath says: That I have knowledge of the facts, statements and matters herein contained and the log of the above described well as filed and that the same are true and correct.

*Gary L. Hawk*  
\_\_\_\_\_  
Gary L. Hawk

Subscribed and sworn before me this 7th day of February, 1975.

*Mary Ann Schwamborn*  
\_\_\_\_\_  
Notary Public Barton County

My Commission Expires 7-10-77



RECEIVED