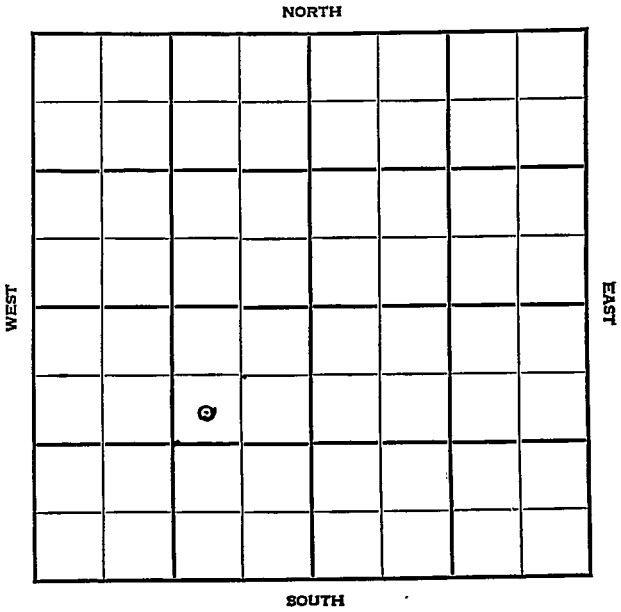


KANSAS

Section 6 Township 34 Range 13W

Well No. #1 Ott

Company Superior Oil





Sec. 6 Twp. 34 R. 13W

Well No. #1 Ott Farm

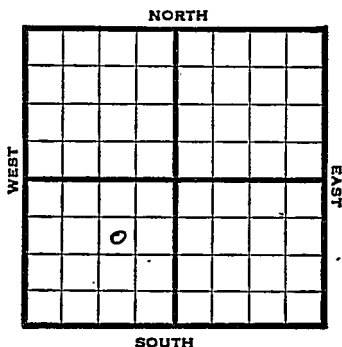
Superior Oil Company
Wildcat

990 Ft. from N. Line

_____ Ft. from S. Line

990 Ft. from E. Line

_____ Ft. from W. Line



SW NE SW

1948	Elev. 1855'	REPORT
1/21		Location
1/26		RUR
2/4		13" @ 355' WOC
2/11		Drlg. 2715'
2/18		Drlg 3440'
2/25		Lansing 4134' Drlg. 4310'
3/3		KC 4295' Drlg. 4825'
3/10		Miss. 4869' DST 4871-4902 open 1 hr. 3640' oil gas cut mud and wtr. DST 4871-4945 open 3/4 hr. 450' gas o cut mud 1190' heavy oil cut mud & wtr. DST 4965-93 open 1 1/2 hrs 150' oil & Gas cut mud Show free oil 7" @ 4968' TD 4990' RUST
3/17		"
3/24		3500 Acid flow fluid PH & 75% W Gas 272,000
3/31		Viola 5190' Drlg. 5206'

1948

4/7 Simpson sd. 5344'
Arbuckle 5473'
TD 5512'
PB 4918'

4/14 SLM 5512 = 5502
Arbuckle 5463'
66 shots 4869-80 1000 Acid W
84 " 4881-95 2500 "

4/21 Arbuckle 5463'
TD 5502'

ABANDONED

Map No. _____ Sec. 6 Twp. 34 R. 13W

Well No. 1 Ott

Superior Oil _____ Company

FIRST REPORT

Contractor

SW NE SW

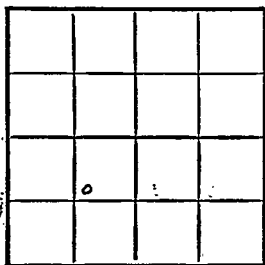
SECTION PLAT

990 Ft. from N. Line

_____ Ft. from S. Line

990 Ft. from E. Line

_____ Ft. from W. Line



Barber County

Location _____ X

Rig up _____

Drilling and Remarks:

RECORD

Cased _____ in., _____ ft.

Sand _____

Gas _____

Oil _____

Total Depth _____

PRODUCTION

1st 24 hrs. Nat. _____

1st 24 hrs. after shot _____

Gas _____ Cu. Ft.

Dry Hole _____

Abandoned _____

Date

JAN 21 1948 19

S. J. LEWIS

Scout

W. J. G.

W. J. G.

Misc. Small Maps	<input checked="" type="checkbox"/>
Cards	<input checked="" type="checkbox"/>
Tracing	<input checked="" type="checkbox"/>
France Map	<input checked="" type="checkbox"/>
Scarborough Map	<input checked="" type="checkbox"/>
Pierce Map	<input checked="" type="checkbox"/>
Geological Dept.	<input type="checkbox"/>
Pierce Plat Book	<input type="checkbox"/>

Map No. 93 Sec. 6 Twp. 34 R. 13W

Well No. 1 Ott

Superior Oil Company

ABANDONED

Contractor

SW NE SW

2/1/55
SECTION PLAT

990 Ft. from N. Line

 Ft. from S. Line

990 Ft. from E. Line

 Ft. from W. Line

Barber County

Location

Rig up

Drilling and Remarks:

Ces 25423

RECORD

Cased in., ft.

Sand

Gas

Oil

Total Depth 5502

PRODUCTION

1st 24-hrs. Nat.

1st 24 hrs. after shot

Gas Cu. Ft.

Dry Hole

Abandoned

Date

APR 21 1948

19

S. J. LEWIS Scout

