

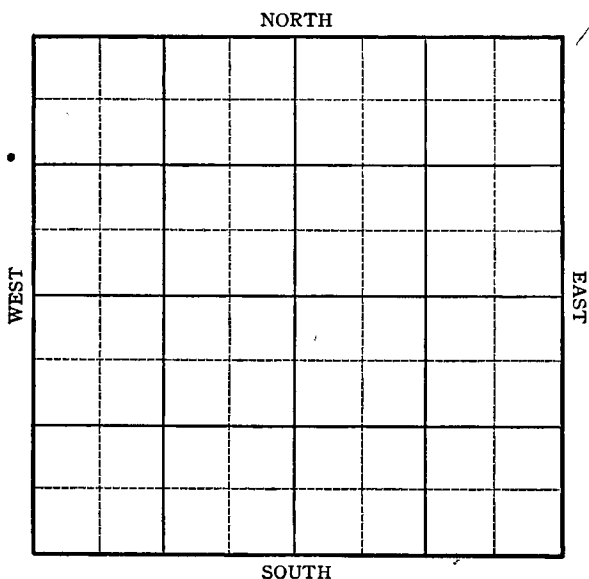
KANSAS Sumner County

FORM 51 5M PETROL

Section 7 Township 34 Range 2W

Well No. 1 Stuart

Company Ackin Oil Etal



Sec. 7 Twp. 34 R. 2W

Well No. 1 Stuart Farm

Ackin Oil etal Company

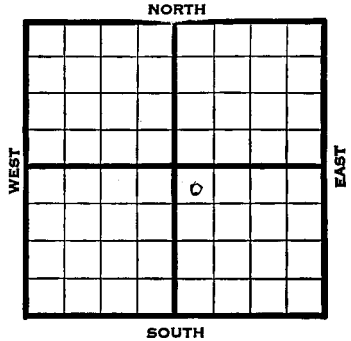
Wildcat

330 Ft. from N. Line

\_\_\_\_\_ Ft. from S. Line

\_\_\_\_\_ Ft. from E. Line

330 Ft. from W. Line



NW SE

1945 Elev. 1107 REPORT

5/27 Location

7/3 Derrick

7/11 RUR

7/19 Surface Hole

7/26 10" @ 127  
Drlg. 519

8/1 Drlg. 709

8/8 Drlg. 1489

8/15 Drlg. 2127

8/22 Lens 2990  
Drlg. 3130

8/29 KC 3435  
B Flo 1027  
Wreford 1087  
Drlg. 3661

9/5 " "

9/12 " "

9/19 " "

9/26 " "

10/3 " "

10/10 " "

10/17 " "

10/24 Drlg. 4060'

10/31 Miss. 4118  
Drlg. 4367

11/7 Simp Sd 4558  
Drlg. 4568'

11/14 " "

11/21 " "

1/28 " "

418  
1107  
-----  
3011

OVER

.945

.2/5 PB 2800  
Drlg. new hole 3865

.2/12 Drlg. 4148

12/20 TD 4566'

12/29 "

1946

1/9 Simp. 4544  
TD 4566'

4544  
1100  
3000

ABANDONED

Kansas Pool Name Wildcat

Map No. 31 Sec. 7 Twp. 34 R. 2W

Well No. 1 Stuart

Ackin Oil etal Company

FIRST RECORD Contractor

NW SE

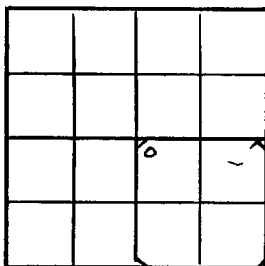
SECTION PLAT

330 Ft. from N. Line

\_\_\_\_\_ Ft. from S. Line

\_\_\_\_\_ Ft. from E. Line

330 Ft. from W. Line



Sumner County

Location X

Rig up \_\_\_\_\_

Drilling and Remarks:

RECORD

Cased \_\_\_\_\_ in., \_\_\_\_\_ ft.

Sand \_\_\_\_\_

Gas \_\_\_\_\_

Oil \_\_\_\_\_

Total Depth \_\_\_\_\_

PRODUCTION

1st 24 hrs. Nat. \_\_\_\_\_

1st 24 hrs. after shot \_\_\_\_\_

Gas \_\_\_\_\_ Cu. Ft.

Dry Hole \_\_\_\_\_

Abandoned \_\_\_\_\_

Date

JUN 27 1945

19

S. J. LEWIS Scout

KANSAS

Kansas Pool Name Wildcat

Map No. 3 Sec. 7 Twp. 34 R. 2W

Well No. 1 Stuart

Aikin Oil etal Company

ABANDONED Contractor

NW SE

*E1,107*  
SECTION PLAT

330 Ft. from N. Line

\_\_\_\_\_ Ft. from S. Line

\_\_\_\_\_ Ft. from E. Line

330 Ft. from W. Line

		o	

Summer County

Location \_\_\_\_\_

Rig up \_\_\_\_\_

Drilling and Remarks:

*Sample 4547*

**RECORD**

Cased \_\_\_\_\_ in., \_\_\_\_\_ ft.

Sand \_\_\_\_\_

Gas \_\_\_\_\_

Oil \_\_\_\_\_

Total Depth 4566

**PRODUCTION**

1st 24 hrs. Nat. \_\_\_\_\_

1st 24 hrs. after shot \_\_\_\_\_

Gas \_\_\_\_\_ Cu. Ft.

Dry Hole \_\_\_\_\_

Abandoned \_\_\_\_\_

Date

JAN 9 1946 19 \_\_\_\_\_

*S. J. [Signature]* Scout