KANSAS
FORM 51 5M PETROL

Barber

Section 7 Township 34 Range 14W

Well No. #1 Davis

Company Barbara Oil

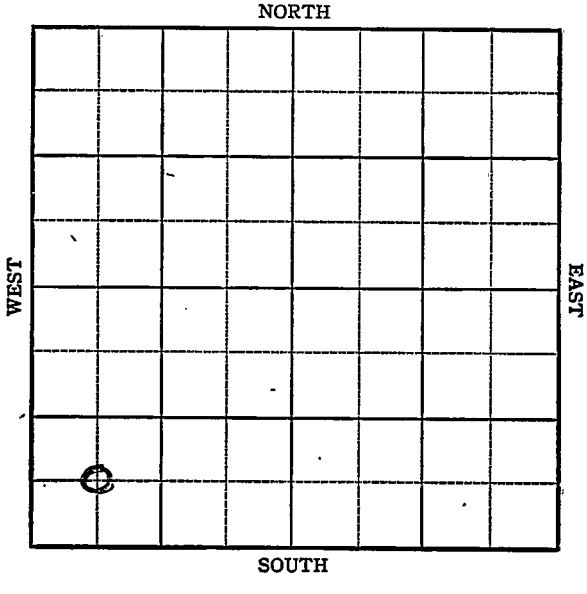

KANSAS
FORM 252A
3M-3-44 PETROL

Barber

Sec. 7 Twp. 34 R. 14W

Well No. #1 Davis Farm

Barbara Oil Company

Wildcat

_____ Ft. from N. Line

660 Ft. from S. Line

_____ Ft. from E. Line

660 Ft. from W. Line

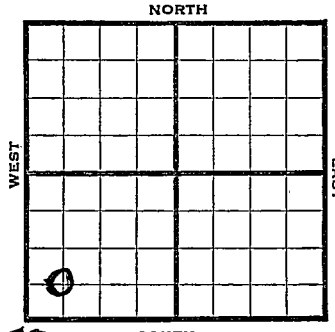

Elev. 1659.

1944	REPORT
4/12	Location
4/19	"
4/26	Derrick
5/3	"
5/10	Rotary
5/17	12" - 359 Drlg. 1845
5/24	No Report
5/31	Drlg. 4100'
6/7	Drlg. 4292 Lans 4172
6/15	Drlg. 4692
6/21	Chat 4775 Stains B. Chat 4820 TD 4835'
6/28	Viola 5172 Drlg 5266

OVER

1944

7/12 Simp 5312
Simp Dolo 5456
Arb 5529-39 TD
5" @ 5532 RUST

7/19 TD 5572
82 shots 4775-4834
3 shots 4588-91
12" @ 4591-95

7/26 S. Gas CO

8/2 1000 acid 1-3/10 M gas
8/9 " " " " " "
8/16 " " " " " "
8/23 " " " " " "
8/30 " " " " " "

9/8 " " " " " "
9/13 " " " " " "
9/21 " " " " " "
9/28 " " " " " "
10/4 " " " " " "

10/11 Arb. 5529'
5" @ 5532'
TD 5572'

ABANDONED

Form 26 200 Bks 5-42 Petrol Barber

KANSAS

Map No. 93 Sec. 7 Twp. 34 R. 14W

Well No. 1 Davis

Barbara Oil Company

FIRST REPORT

Contractor

C SW SW

SECTION PLAT

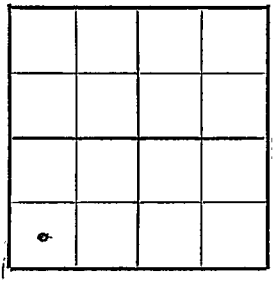

____ Ft. from N. Line

660 Ft. from S. Line

____ Ft. from E. Line

660 Ft. from W. Line

Wildcat

Location X

Rig up

Drilling and Remarks:

RECORD

Cased ___ in., ___ ft.

Sand

Gas

Oil

Total Depth

PRODUCTION

1st 24 hrs. Nat.

1st 24 hrs. after shot

Gas ___ Cu. Ft.

Dry Hole

Abandoned

Date

APR 1 2 1944 19

S. J. LEWIS Scout


no work
Misc. Small Maps
Cards
Tracing
France Map
Scarborough Map
Moody Map
Geological Dept.
Moody Plat Book

FORM 56 200 BKS. 1-44 PETROL

Pool Name Wildcat

Map No. 93 Sec. 7 Twp. 34 R. 14W

Well No. 1 Davis

Barbara Oil Company

ABANDONED Contractor

C SW SW

SECTION PLAT



Ft. from N. Line

660 Ft. from S. Line

Ft. from E. Line

660 Ft. from W. Line

Barber County

Location

Rig up

Drilling and Remarks:

Art 5529

5" C 5532

RECORD

Cased in., ft.

Sand

Gas

Oil

Total Depth 5572

PRODUCTION

1st 24 hrs. Nat.

1st 24 hrs. after shot

Gas Cu. Ft.

Dry Hole

Abandoned

Date

OCT 1 1 1944 19

S. J. LEWIS Scout

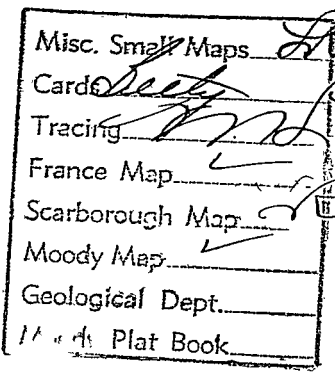
Misc. Small Maps
Cards
Tracing
France Map
Scarborough Map
Moody Map
Geological Dept.
Plat Book