

Section 7 Township 34 Range 37-W

Well No. #4 Hoffman-Dunne

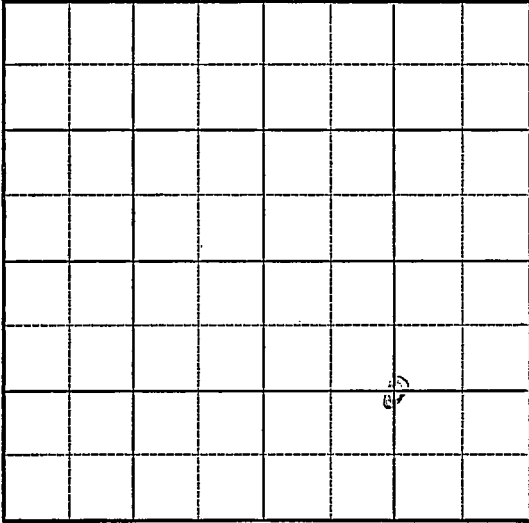
Company Guber-Carbon

Houghton Pool

NORTH

WEST

EAST



SOUTH

Sec. 7 Twp. 34 R. 37-W

Well No. #4 Hoffman-Dunne Farm

Guber-Carbon Company

(Houghton)

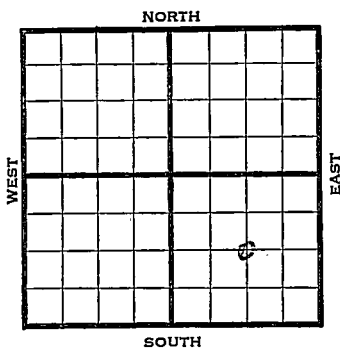
\_\_\_\_\_ Ft. from N. Line

1320 Ft. from S. Line

1320 Ft. from E. Line

\_\_\_\_\_ Ft. from W. Line

Elev. 3174



1942

REPORT

3/25

Derrick.

4/2

"

4/8

Rotary.

4/15

10" - 606' Drlg. 1300'

4/22

Drlg. 2600'

4/29

7" - 2710' RUST.

5/6

" " "

5/13

Drlg. 2800' 3 1/2 M gas.

5/20

" " "

5/27

" " "

6/3

" " "

6/10 1/2

" " "

6/17

" " "

6/24

" " "

7/1

" " "

7/8

" " "

7/15

" " "

7/22

" " "

7/29

" " "

8/5

" " "

8/12

" " "

8/19

" " "

OVER

1942

8/27 C SE Drlg 2800  $3\frac{1}{2}$  M gas

9/2

Sand 2710

7" - 2710

224' of 5" perf. Liner 2865

T.D. 2865

4-3/10 M Gas.

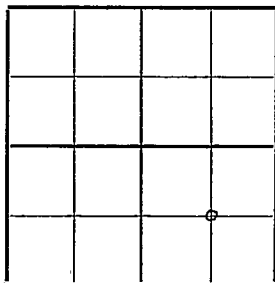
**COMPLETED**

Map No. MM Sec. 7 Twp. 34 R. 37WWell No. 4 Hoffman-DunneGuber-Carbon Company**FIRST REPORT**

Contractor

C SE

## SECTION PLAT



\_\_\_\_\_ Ft. from N. Line

1320 Ft. from S. Line1320 Ft. from E. Line

\_\_\_\_\_ Ft. from W. Line

## HOUGHTON POOL

Location \_\_\_\_\_

Rig up \_\_\_\_\_

Drilling and Remarks:

Derrick

## RECORD

Cased \_\_\_\_\_ in., \_\_\_\_\_ ft.

Sand \_\_\_\_\_

Gas \_\_\_\_\_

Oil \_\_\_\_\_

Total Depth \_\_\_\_\_

## PRODUCTION

1st 24 hrs. Nat. \_\_\_\_\_

1st 24 hrs. after shot \_\_\_\_\_

Gas \_\_\_\_\_ Cu. Ft.

Dry Hole \_\_\_\_\_

Abandoned \_\_\_\_\_

Date

MAR 25 1942

19

S. J. LEWIS

Scout

Misc. Small Maps	<input checked="" type="checkbox"/>
Cards	<input checked="" type="checkbox"/>
Tracing	<input type="checkbox"/>
France Map	<input type="checkbox"/>
Scarborough Map	<input checked="" type="checkbox"/>
Moody Map	<input type="checkbox"/>
Ceological Dept.	<input type="checkbox"/>
Moody Flat Book	<input type="checkbox"/>



Misc Small Maps	X
Cards	<i>ma</i>
Tracing	
France Map	
Scarborough Map	X
Woody Map	
Geological Dept.	
City Flat Book	