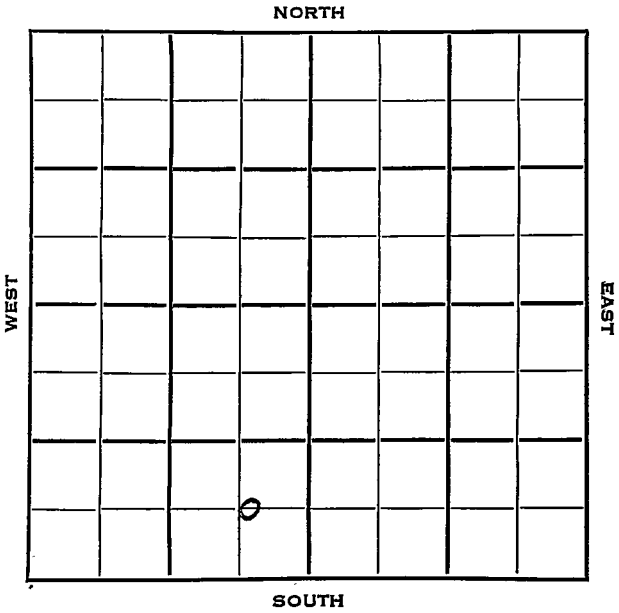


Section 7 Township 34 Range 43 W

Well No. # 1 Interstate "B"

Company Cities Service Oil



Morton **KANSAS** ✓

Sec. 7 Twp. 34 R. 43W

Well No. #1 Interstate "B" Farm

Cities Service Oil Company

Contractor

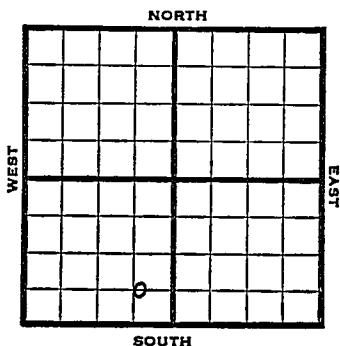
Hugoton Pool

Ft. from N. Line

660 Ft. from S. Line

500 Ft. from E. Line

Ft. from W. Line



C SE SW

1953 Elev. 3592' REPORT

4/29 Location

5/7 13" @ 529
Drlg. 2315'

5/21 RTD 4830
Schl 5" @ 4700'

5/28 NR
6/3 NR

6/10 MI

6/24 NR

7/1 NR

7/29 Spud 4-29-53
Gas Well
TD 4830

13" @ 529, T
Anhy 1280, Top 2795, Lans 3032, Marm
3515, Cherokee 3765, Morrow 4264,
Chester 4634

32/4336-44, S/500 gwph
PB 3272, 70/3236-50, 100/3206-26,
50/3180-90, 4500A, 1,230,000 72 hrs.
CO to 3106, 110/3080-3102, 70/3036-50
3000A, S/500 gw 1 hr., SP 3020
CO to 3022, 30/2974-80, 30/2960-66,
30/2918-24, 20/2908-12, 20/2898-2902,
80,000 gas, 2000A, 3,360,000 16 hrs.

$$\begin{array}{r} 3592 \\ 2795 \\ \hline 797 \end{array}$$

$$\begin{array}{r} 3542 \\ 3032 \\ \hline 510 \end{array}$$

$$\begin{array}{r} 3592 \\ 2795 \\ \hline 797 \end{array}$$

$$\begin{array}{r} 3592 \\ 3515 \\ \hline 77 \end{array}$$

$$\begin{array}{r} 4264 \\ 3592 \\ \hline 672 \end{array}$$

$$\begin{array}{r} 4634 \\ 3592 \\ \hline 1042 \end{array}$$

OVER

(Information Brought Forward)

1953
7/29

PB 2885

20/2858-62, 50/2840-50, 60/2794-2806,
1500A, 4,300,000 gas, 22 hrs., 2000A
Comp, 8,460,000 gas, 429#

COMPLETED

MAY 1 1953

Scout Cards	10
Land Small Map	
Land Wall Map	5
Tracings	
France Map	
Pierce Map	
Misc.	

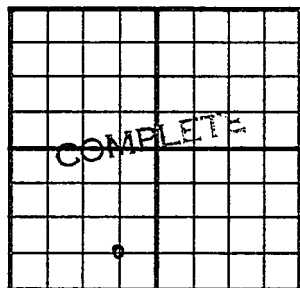
County Morton State Kansas

Sec. 7 (Blk.) 34 (Sur. Rge.) 43W Map No.

Operator Cities Service

Well No. 1 Farm Interstate "B"

Elev. 3592 Location C SE SW



500 Ft. From E Line SW

660 Ft. From S Line Quarter

1st. Report

Completion Jul 9 1953

Remarks Hugoton Pool

Spudding Date 4-29-53

Drlg. Data Gas well TD 4830

13" @ 529 Anhy 1280 Top. 2795

Lans. 3032 Marm. 3515 Cherokee 3765

Morrow 4264 Chester 4634 32/ 4336-44

S/ 500 gwph PB 3272. 70/ 3236-50

100/ 3206-26 50/ 3180-90 4500 A

1,230,000 72 hr. CO to 3106 110/ 3080-

3102 70/ 3036-50 3000 A S/ 500 gw 1 hr

SP 3020 CO to 3022 30/ 2974-80

30/ 2960-66 30/ 2918-24 20/ 2908-12

20/ 2898-2902 80,000 gas 2000 A

3,360,000 - 16 hr. PB 2885 20/ 2858-62

50/ 2840-50 60/ 2794-2806 1500 A

4,300,000 gas 22 hr. 2000 A

Comp. 8,460,000 gas 429#

AUG 4 1953

Scout Cards	12
Land Small Map	
Land Wall Map	3
Tracings	
France Map	
Pierce Map	
Misc.	