

DX 78-1

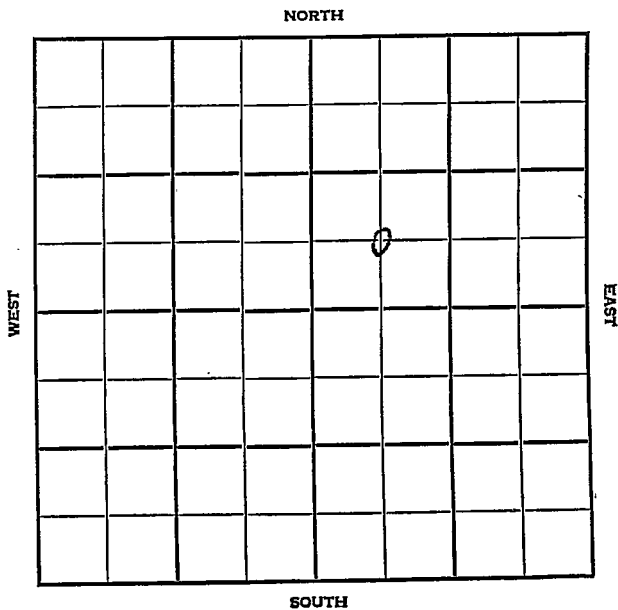
Meade

KANSAS

Section 1 Township 35 Range 29 W

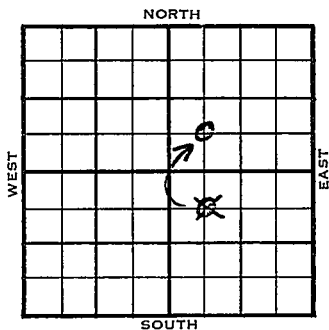
Well No. # 1 Adams Ranch

Company Carter Oil



SEC.	TWP.	R.
1	35	29 W
WELL NO.		
# 1 Adams Ranch		
FARM		
COMPANY		
Carter Oil		
CONTRACTOR		

~~660~~ Ft. from N. Line
 660 Ft. from S. Line
 _____ Ft. from E. Line
 660 Ft. from W. Line



~~C SW NE~~
~~C NW SE~~

	ELEVATION	REPORT
1955	2494'	
6/15	Location	
7/13	Comm 5-27-55	
	13" @546/610 8 5/8" @2452/200 DST	
	5217-41, open 1 1/2 hr. Rec 750' muddy sw	
	185/20" DST 5459-5504, open 2 hr. Rec	
	60' mud 360' muddy sw 1380/20" DST 590'	
	5994-6023 open 1 1/2 hr Rec. 8' mud 90/20	
	DST 6077-6175 open 1 1/2 hr. Rec 225' gcm	
	1470/20", 5 1/2" @6150/200 CO to 6120 120/	
	6076 @6106 500A 1,930 mcf g 12 hr. 12000	
	A Comp. 2,109 mcf gpd.	
	Tops	Depth log Datum
	Anh. Herr	2687 193
	Tp. Ft Riley	2888 394
	H. Council Grove	4548 2054
	l.	4685 4670 2136
	BKC	5214 2720
	M. Marm	5356 5364 2870
	M. Oswego	5519 3125
	K. Ce	5613 5632 3136
	Mz Morrow	5944 5932 3438
	Mq 1st Morr.	5991 3497
	V. 2nd	6009 3515
	R. Cherster	6030 3536 3536
	TD.	6175

COMPLETED

County Meade Elev. 2494
 Sec. 1 Twp. 35 Rge. 29W
 Company Carter Oil
 Farm Name Adams Ranch No. 1

	TOPS	DEPTH	LOG	DATUM
Anh.	<u>Herr.</u>		<u>2687</u>	<u>193</u>
Tp.	<u>F. Riley</u>	<u>2888</u>		<u>394</u>
H.	<u>Council Bluffs</u>		<u>3092</u>	<u>548</u>
Tr.			<u>4548</u>	<u>2054</u>
Dg.				
Bl.				
L.		<u>4685</u>	<u>4670</u>	<u>2136</u>
K.C.				
B.K.C.		<u>5214</u>		<u>2720</u>
Ce.				
C.				
M.	<u>Anna</u>	<u>5356</u>	<u>5304</u>	<u>2870</u>
M.	<u>Quincy</u>	<u>5519</u>		<u>3025</u>
K.	<u>C 1</u>	<u>5618</u>	<u>5632</u>	<u>3136</u>
Mz.	<u>Marian</u>	<u>5914</u>	<u>5932</u>	<u>3238</u>
Mo.	<u>St. Mary</u>	<u>5994</u>		<u>3497</u>
V.	<u>2nd</u>	<u>6009</u>		<u>3515</u>
S.				
S.				
A				
R.	<u>Chandler</u>	<u>6020</u>		<u>3530</u>
PE.				
G.				
T.D.		<u>6175</u>		

Loc. in Sec. C SW NE
 Geol. _____
 Contr. _____
 Big X Drlg. _____
 Pool _____
 Wildcat _____

		0	
COMPLETE			

Date Comm. 5-27-55 Jul. 13 1955
13" @ 546/610 8 5/8" @ 2452/200
DST 5217-41 open $1\frac{1}{2}$ hr. Rec. 750'
muddy sw 185/20" DST 5459-5504
open 2 hr. Rec. 60' mud 360' muddy
sw 1380/20" DST 5994-6023 open $1\frac{1}{2}$ hr.
Rec. 8' mud 90/20" DST 6077-6175
open $1\frac{1}{2}$ hr. Rec. 225' gcm 1470/20"

OVER

JUL 25 1955

Scout Cards	J.C.
Large Small Map	
Land Wall Map	
Tracings	
Frame Map	
Pierce Map	
Misc.	

5 1/2" @ 6150/200 CO to 6120 120/ 6076-
6106 500 A 1,930 mfg 12 hr. 12000 A
Comp. 2,109 mfgppd

SCOUT TICKET DX-201

Kansas

SEC. 1	TWP. 35	R. 29W
------------------	-------------------	------------------

WELL NO.

1 Adams Ranch
COMPANY **FARM**

Carter Oil
CONTRACTOR

FIRST REPORT

CORRECTION

C SW NE

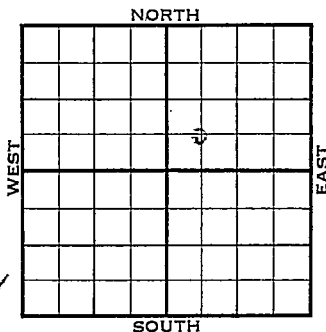
_____ FT. FROM N. LINE

660 FT. FROM S. LINE

_____ FT. FORM E. LINE

660 FT. FROM W. LINE

K-35



Meade County

LOCATION
 RIG UP
 DRILLING AND REMARKS:

Reported
C NW SE.

RECORD

CASED IN., FT.

SAND

GAS

OIL

TOTAL DEPTH

PRODUCTION

1ST 24 HRS. NAT.

1ST 24 HRS. AFTER SHOT

GAS CU. FT.

DRY HOLE

ABANDONED

DATE
JUN 15 1955

SCOUT

L. J. Harrison

SECRET

SECRET

JUN 28 1955

Secret Cards	<u>mm</u>
Land Small Map	_____
Land Wall Map	_____
Tracings	_____
France Map	_____
Pierce Map	_____
Misc.	_____