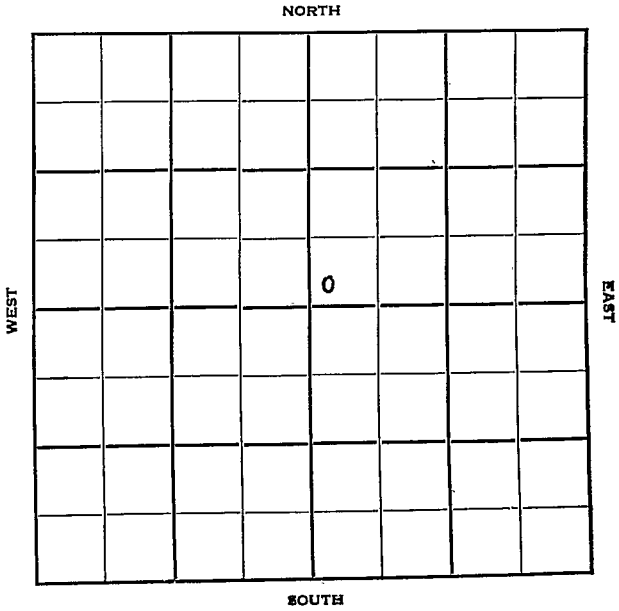


Section 10 Township 35 Range 35-W

Well No. #1 DeCamp

Company Plains Natural



Sec. 10 Twp. 35 R. 35-W

Well No. #1 DeCamp Farm

Plains Natural Company

Hugoton Contractor

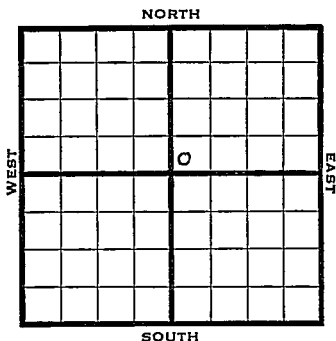
_____ Ft. from N. Line

200 Ft. from S. Line

_____ Ft. from E. Line

200 Ft. from W. Line

SW SW NE



1950 Elv 2980

REPORT

7/12 Location

9/20

Gas Well
 TD 2803'
 10" @ 505'
 7" @ 2800'
 H_o 2609' Krider 2735'
 Her. 2674' Win 2790'
 270/2735-80 30/2720-25
 60/2706-16 90/2675-90
 60/2790-2800
 Comp. 2,497,000 gas.

COMPLETED

Map No. _____ Sec. 10 Twp. 35 R. 35W

Well No. 1 DeCamp

Plains Natural Company

Contractor

SW SW NE

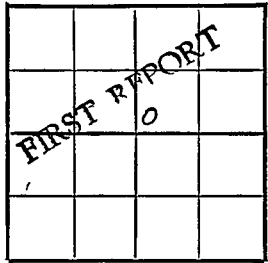
E. 2980
SECTION PLAT

_____ Ft. from N. Line

200 Ft. from S. Line

_____ Ft. from E. Line

200 Ft. from W. Line



Stevens County

Location X

Rig up

Drilling and Remarks:

RECORD

Cased _____ in., _____ ft.

Sand _____

Gas _____

Oil _____

Total Depth _____

PRODUCTION

1st 24 hrs. Nat. _____

1st 24 hrs. after shot _____

Gas _____ Cu. Ft.

Dry Hole _____

Abandoned _____

Date

JUL 12 1950 19

J. E. TYRA Scout

