

Seward

Section 10 Township 35 Range 34W

KANSAS

Well No. #1-10 Grover

Company PanHandle Eastern Pipe Line

NORTH

WEST

EAST

0							

SOUTH

Seward

KANSAS

Sec. 10 Twp. 35 R. 34W

Well No. #1-10 Grover Farm

Panhandle Eastern Pipe Line Company

Contractor

Hugoton Pool

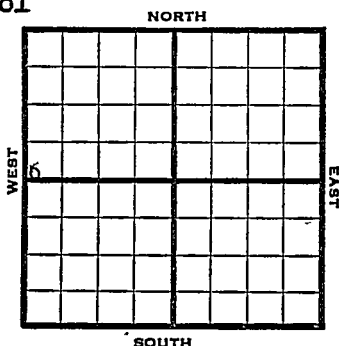
2500 Ft. from N. Line

Ft. from S. Line

Ft. from E. Line

250 Ft. from W. Line

C W/2 W/2 Sec.



1951

Elev. 2908' REPORT

11/28

Location

1952

2/6

TD 2746

7" @ 2634

PB 2740

Testing

2/13

NR

2/20

"

2/27

Spud 12-3-51

Gas Well TD 2746

10" @ 718

7" @ 2634

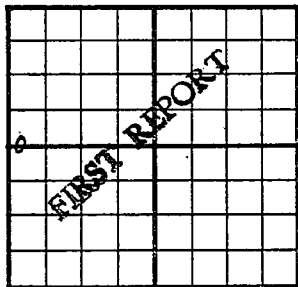
TD 2746

Hol. 2580 Her. 2640

Kri 2659 PB 2740

20,000 A Comp. 1,744,000 gas

COMPLETED

County Seward State KansasSec. 10 (Blk. Twp.) 35 (Sur. Rge.) 34W Map No.Operator Panhandle Eastern Pipe LineWell No. 1-10 arm GroverElev. Location C $W\frac{1}{2}$ $W\frac{1}{2}$ Sec.2500 Ft. From N Line Sec.250 Ft. From W Line Quarter1st. Report NOV 28 1951

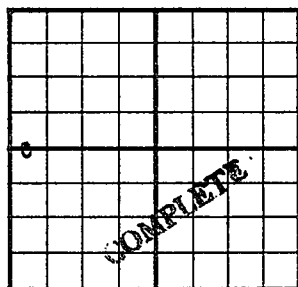
Completion

Remarks

Spudding Date

Drlg. Data Hugoton PoolLocation

J. E. TYRA

County Seward State KansasSec. 10 (Blk. Twp.) 35 (Sur. Rge.) 34W Map No.Operator Panhandle Eastern Pipe LineWell No. 1-10 Farm GroverElev. 2908 Location C W $\frac{1}{2}$ W $\frac{1}{2}$ Sec.2500 Ft. From N Line Sec.250 Ft. From W Line Quarter

1st. Report

Completion FEB 27 1952Remarks Hugoton PoolSpudding Date 12-3-51Drilg. Data Gas well TD 274610" @ 718 7" @ 2634 TD 2746Hol. 2580 Her. 2640 Kri. 2659PB 2740 20000 A Comp. 1,744,000 gas

J. G. McGEHEE