

ANSAS

WELL COMPLETION REPORT AND
DRILLER'S LOGAPI No. 15 — 007 — 20,973
County NumberState 35312W
S. 35312W
Loc. NW SE NW
County Barber

Operator

McGinness Oil Company

Address

920 Woodrow Wichita Ks 67203

Well No.

3

Lease Name

LOTHMANN B

Footage Location

feet from (N) (S) line

290

feet from (E) (W) line

990

Principal Contractor

SLAWSON DRIG

Geologist

McGinness E' McGinness

Spud Date

8/19/80

Date Completed

8/27/80

Total Depth

4860

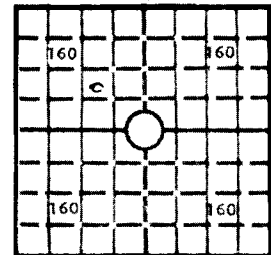
P.B.T.D.

4822

Directional Deviation

Oil and/or Gas Purchaser

Lawson Crude/PEPL



Locate well correctly

Elev.: Gr.

1413

DF

KB

1418

CASING RECORD

Report of all strings set — surface, intermediate, production, etc.

Purpose of string	Size hole drilled	Size casing set (in O.D.)	Weight lbs/ft.	Setting depth	Type cement	Sacks	Type and percent additives
Surface	12 1/2	8 5/8	24	340'	Common	250	2%
Production	7 7/8	4 1/2	16 1/2	4859	"	125	2%

LINER RECORD

PERFORATION RECORD

Top, ft.	Bottom, ft.	Sacks cement	Shots per ft.	Size & type	Depth interval
			4		4793-4803
TUBING RECORD					
Size	Setting depth	Packer set at			
2 3/8	4748'				

ACID, FRACTURE, SHOT, CEMENT SQUEEZE RECORD

Amount and kind of material used	Depth interval treated
750 G 15%	4793-4803
Foam Frac 702,000 CFN ₂ + #27,200	
20-40 @ 4 1/2 BPM	

INITIAL PRODUCTION

Date of first production 9/27/80		Producing method (flowing, pumping, gas lift, etc.) flowing			
RATE OF PRODUCTION PER 24 HOURS	Oil 35	Gas 100	Water NO	Gas-oil ratio	CFPB
Disposition of gas (vented, used on lease or sold) sold PEPL			Producing interval(s) 4793-4803		

INSTRUCTIONS: As provided in KCC Rule 82-2-125, within 90 days after completion of a well, one completed copy of this Drillers Log shall be transmitted to the State Geological Survey of Kansas, 4150 Monroe Street, Wichita, Kansas 67209. Copies of this form are available from the Conservation Division, State Corporation Commission, 245 No. Water, Wichita, Kansas 67202. Phone AC 316-522-2206. If confidential custody is desired, please note Rule 82-2-125. Drillers Logs will be on an open file in the Oil and Gas Division, State Geological Survey of Kansas, Lawrence, Kansas 66044.

Operator

DESIGNATE TYPE OF COMP.: OIL, GAS, DRY HOLE, SWDW, ETC.:

McGinness Oil Company

Well No.

3

Lease Name

Lohmann B

S 3 T 35 R 12 E

WELL LOG

Show all important zones of porosity and contents thereof; cored intervals, and all drill-stem tests, including depth interval tested, cushion used, time tool open, flowing and shut-in pressures, and recoveries.

SHOW GEOLOGICAL MARKERS, LOGS RUN, OR OTHER DESCRIPTIVE INFORMATION.

FORMATION DESCRIPTION, CONTENTS, ETC.

TOP

BOTTOM

NAME

DEPTH

Cherokee

4729

" sd

4758

Mississippian

4780

DST # 1

4753-70

2 hrs

REC 489' GIP

180' HOEGCM

#266 - 122 - ~~1107~~ #1107

DST # 2

4787-4807

2 hrs

GTS 11" F/20MCFG

Rec 840' gassy oil

#1823 - 88-155 - 1801 #

USE ADDITIONAL SHEETS, IF NECESSARY, TO COMPLETE WELL RECORD.

Date Received

Douglas H. McGinness
Signature

President

Title

10/22/50

Date

DRILLERS LOG

3-35-12W
State Geological Survey
WICHITA, BRANCH

OPERATOR: McGinness Oil Company
1026 Union Center Building
Wichita, Kansas 67202

WELL NAME: Lohmann 'B' #3
NW SE NW Sec. 3-35S-12W
Barber County, Kansas

CONTRACTOR: Slawson Drilling Company, Inc.
200 Douglas Building
Wichita, Kansas 67202

COMMENCED: 8/18/80

COMPLETED: 8/27/80

RTD: 4860'

SURFACE CASING: 8-5/8" set at 340' with 250 sx cement


PRODUCTION CASING: 4-1/2" set at 4858' with 125 sx cement

0' to 550' Sand, Red Bed & Shale
550' to 2586' Shale
2586' to 3115' Shale & Lime
3115' to 4770' Lime & Shale
4770' to 4807' Lime
4807' to 4860' Lime
RTD 4860'

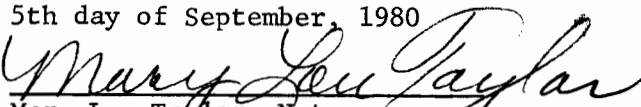
STATE OF KANSAS

COUNTY OF SEDGWICK

I, James C. Remsberg, of the Slawson Drilling Company, Inc.
hereby state the above is an accurate copy of the Lohmann 'B' #3 log
for McGinness Oil Company.


James C. Remsberg

Subscribed and sworn to me this
5th day of September, 1980


Mary Lou Taylor, Notary