

State Geological Survey WICHITA BRANCH KANSAS DRILLERS LOG

IMPORTANT
Kans. Geo. Survey request
samples on this well.

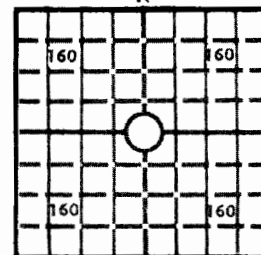
10-35-15W

S. 10 T. 35 R. 15 E W

Loc. C SE SE

County Barber

640 Acres
N



Locate well correctly

Elev.: Gr. 1629

DF 1631 KB 1634

API No. 15 — 007 — 20,349
County Number

Operator

Imperial Oil Company

Address

720 Fourth Financial Center Wichita, Kansas 67202

Well No.

#1-10

Lease Name

Davis Ranch

Footage Location

660 feet from (S) line 660 feet from (E) line

Principal Contractor

Red Tiger

Geologist

Dick Roby

Spud Date

9-6-75

Total Depth

5086

P.B.T.D.

Date Completed

9-22-75

Oil Purchaser

CASING RECORD

Report of all strings set — surface, intermediate, production, etc.

Purpose of string	Size hole drilled	Size casing set (in O.D.)	Weight lbs/ft.	Setting depth	Type cement	Sacks	Type and percent additives
Surface	12½	8-5/8	20	946	Halcolight Common	225 200	3% C.C.

LINER RECORD

Top, ft. Bottom, ft. Sacks cement

PERFORATION RECORD

Shots per ft. Size & type Depth interval

TUBING RECORD

Size Setting depth Packer set at

ACID, FRACTURE, SHOT, CEMENT SQUEEZE RECORD

Amount and kind of material used

Depth interval treated

INITIAL PRODUCTION

Date of first production

Producing method (flowing, pumping, gas lift, etc.)

RATE OF PRODUCTION
PER 24 HOURS

Oil

bbls.

Gas

MCF

Water

Gas-oil ratio

bbls.

CFPB

Disposition of gas (vented, used on lease or sold)

Producing interval (s)



INSTRUCTIONS: As provided in KCC Rule 82-2-125, within 90 days after completion of a well, one completed copy of this Drillers Log shall be transmitted to the State Geological Survey of Kansas, 4150 Monroe Street, Wichita, Kansas 67209. Copies of this form are available from the Conservation Division, State Corporation Commission, 3830 So. Meridian (P.O. Box 17027), Wichita, Kansas 66217. Phone AC 316-522-2206. If confidential custody is desired, please note Rule 82-2-125. Drillers Logs will be on open file in the Oil and Gas Division, State Geological Survey of Kansas, Lawrence, Kansas 66044.

Operator 10 C		DESIGNATE TYPE OF COMP.: OIL, GAS, DRY HOLE, SWDW, ETC.:
Well No. 1-10	Lease Name Davis Ranch	Dry Hole
s 10 T 35 R 15 ^{TEX} _W		

WELL LOG Show all important zones of porosity and contents thereof; cored intervals, and all drill-stem tests, including depth interval tested, cushion used, time tool open, flowing and shut-in pressures, and recoveries.	SHOW GEOLOGICAL MARKERS, LOGS RUN, OR OTHER DESCRIPTIVE INFORMATION.
--	---

FORMATION DESCRIPTION, CONTENTS, ETC.	TOP	BOTTOM	NAME	DEPTH
DST #1 5015-40 60,120,180,120 REC 220' GIP, 50' SOGCM CIP 909#-785# FP 30#-35# 34#-42# DST #2 5040-54 30,60,30,60 REC 15' SOGCM CIP 142#-72# FP 30#-28# 24#-24# BHT 120° DST #3 5054-64 30,60,30,60 REC 5' M BHT 120° CIP 39#-31# FP 31#-29# 34#-30# DST #4 5064-90 60,60,30,60 REC 10'M BHT 121° CIP 50#-55# FP 42#-38# 42#-38#			Heebner Lansing BKC Cherokee Rew Miss Miss LTD RTD	4104 4294 4838 4958 5013 5023 5090 5086

USE ADDITIONAL SHEETS, IF NECESSARY, TO COMPLETE WELL RECORD.

Date Received 	Signature  Geologist Title October 17, 1975 Date
--	---