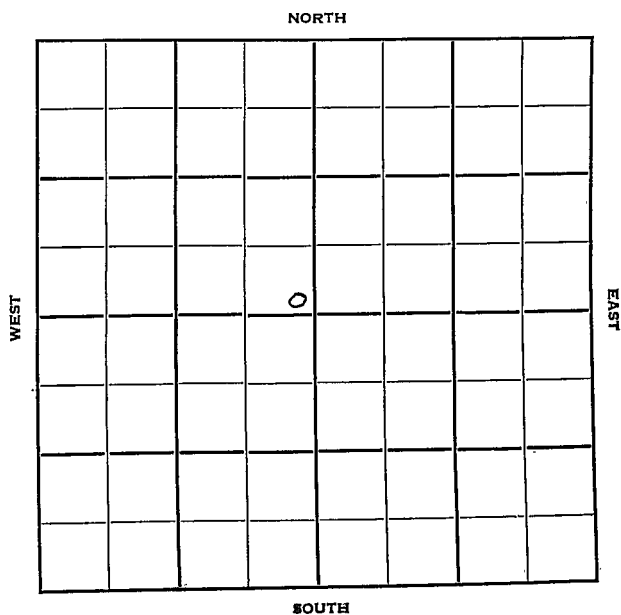


Section 3 Township 35 Range 40-W

Well No. #1-3 Hershey

Company Panhandle Eastern



Sec. 3 Twp. 35 R. 40-W

Well No. #1-3 Hershey Farm

Panhandle Eastern Company

Contractor

Hugoton

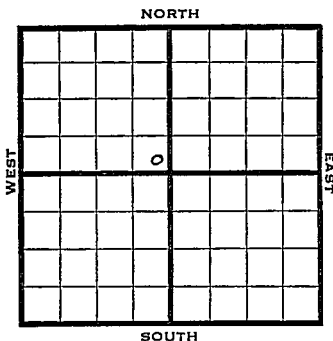
2500 Ft. from N. Line

_____ Ft. from S. Line

_____ Ft. from E. Line

2540 Ft. from W. Line

SE NW



1950

Elev 3361

REPORT

7/19 Spud 7-17-50
drlg 450

8/23 10" @ 452
7" @ 2490

TD 2700

Hol 2455

Her 2495

Krider 2518

Win 2591

Towanda 2657

13000 total acid.

Comp 13,127,000 gas

Completed

COMPLETED

Kansas

Map No. _____ Sec. 3 Twp. 35 R. 40W

Well No. 1-3 Hershey

Panhandle Eastern Company

Contractor

SE NW


SECTION PLAT

2500 Ft. from N. Line

_____ Ft. from S. Line

_____ Ft. from E. Line

2540 Ft. from W. Line



Morton County

Location _____

Rig up _____

Drilling and Remarks:

Spud 7-17-50

drlg. 450

RECORD

Cased _____ in., _____ ft.

Sand _____

Gas _____

Oil _____

Total Depth _____

PRODUCTION

1st 24 hrs. Nat. _____

1st 24 hrs. after shot _____

Gas _____ Cu. Ft.

Dry Hole _____

Abandoned _____

Date

JUL 19 1950

19

J. E. TYRA Scout

County Morton State Kansas
 Sec. 3 (Blk. Twp.) 35 (Sur. Rge.) 40W Map No. _____
 Operator Panhandle Eastern
 Well No. 1-3 Farm Hershey
 Elev. 3361 Location SE NW

2500 Ft. From N Line NW
2540 Ft. From W Line Quarter
 1st. Report _____
 Completion AUG 23 1950
 Remarks _____
Hugoton Pool
 Spudding Date 7-17-50

Drlg. Data Gas well TD 2700
10" @ 452 7" @ 2490 TD 2700
Hol. 2455 Her. 2495 Krider 2518
Win. 2591 Towanda 2657 13000 total acid
Comp. 13,127,000 gas

J. E. TYRA