

KANSAS

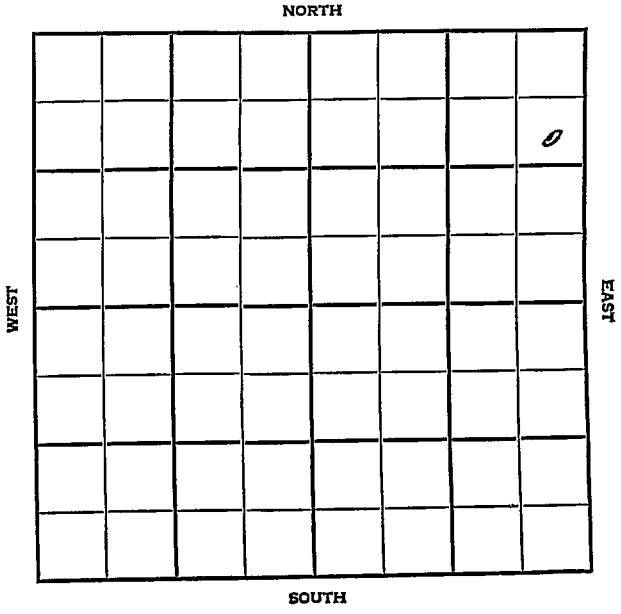
DX 78-1

Barber

Section 3 Township 35 Range 13W

Well No. #1 Pierson

Company City Products Oil



Barber

KANSAS

SEC.	TWP.	R.
3	35	13 W

WELL NO.

1 Pierson

FARM

COMPANY

City Products Oil

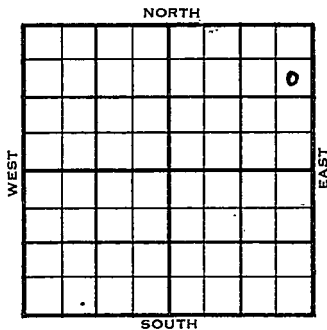
CONTRACTOR

_____ Ft. from N. Line

_____ Ft. from S. Line

_____ Ft. from E. Line

_____ Ft. from W. Line



SE NE NE

	ELEVATION	REPORT
1955	1505'	

5/25

Spud 4-28-55

8" @ 345 w/225

DST 3906-18, open 1 hr rec 100' MSW
1225#DST 3974-98 open 1 hr rec 195' mud.
1412#DST 4793-4823' open 1 hr rec 180' mud.
360' SO stain, foam GCM, 350' gas,
633' muddy SW, 360' SW 1868# 30"
D & A

Tops: B. Elgin 3680', LeComp. 3638'

Heebner sh 3829', Toronto Ls 3900',

Lansing 4094', Marm. 4627',

Miss. 4799'

TD 4823'

FIRST REPORT←
ABANDONED

FIRST REPORT ABANDONED

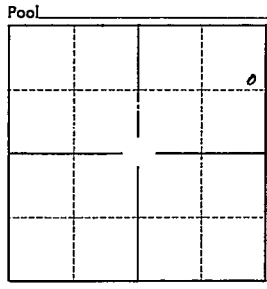
FORM 513 REV. SUNRAY

County Barber Elev. 1505
 Sec. 3 Twp. 35 Rge. 13W
 Company City Products Oil
 Farm Name Pierson No. 1

TOPS	DEPTH	DATUM
Cim. Anhydrite		
Ft. Riley		
Howard <u>R. Elgin</u>	<u>3680</u>	<u>2125</u>
Topeka <u>La Comp</u>	<u>3638</u>	<u>2133</u>
Heebner Sh.	<u>3829</u>	<u>2374</u>
Toronto Ls.	<u>3900</u>	<u>2395</u>
Brown Lime		
Lansing	<u>4094</u>	<u>2589</u>
Kans. City		
B. K. C.		
Congl. <u>Marion</u>	<u>4627</u>	<u>3122</u>
Miss.	<u>4799</u>	<u>3294</u>
Kinderhook		
Misener		
Hunton		
Sylv. Maquo		
Viola		
Simpson		
Smp.		
Gorham		
Arbuckle		
Basal Sand		
Pre. Cam.		
T. D.	<u>4823</u>	

Loc. in Section SE NE NE

Drig. Contr. _____



Date Comm. _____

Date Comp. MAY 25 '55

Spud 4-28-55 8" @ 345 w/ 225

DST 3906-18 open 1 hr. Rec. 100' msw
 1225# DST 3974-98 open 1 hr. Rec.
 195' mud 1412# DST 4793-4823

open 1 hr. Rec. 180' mud 360' so stain
 foam gem 350' gas 633' muddy sw
 360' sw 1868# 30"

D & A