FORM 51 25M 8-50 WESTERN Meade

KANSAS

Section 7 Township 35 Range 29W

Well No. #2 Adams (G)

Company Columbia Fuel

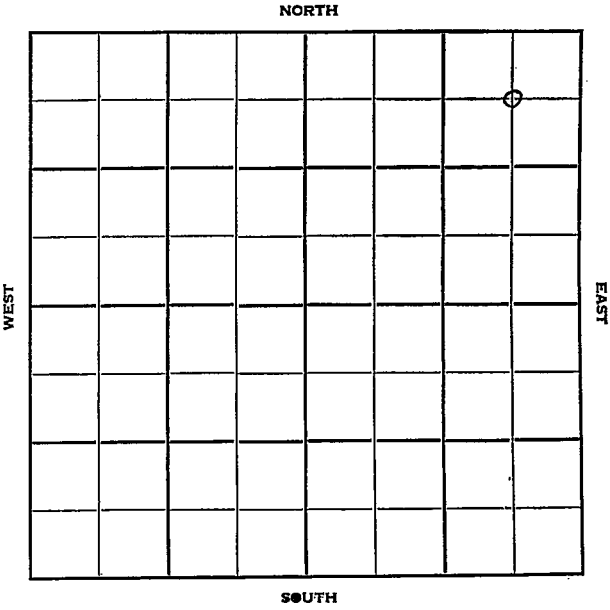

5865
2310
3555

FORM 252-B
10M 10-50 PETROL

Meade KANSAS

Sec. 7 Twp. 35 R. 29 W

Well No. # 2 Adams (G) Farm

Columbia Fuel Company

Contractor

Adams

660 Ft. from N. Line

Ft. from S. Line

660 Ft. from E. Line

Ft. from W. Line

C NE NE

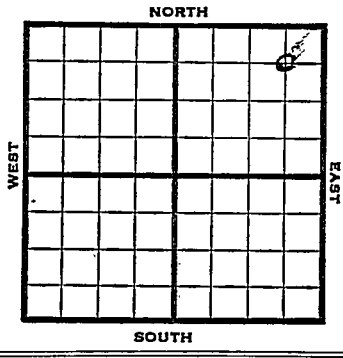

1952	Elev. 2428' REPORT
1/16	Spud 1-14-52
	Drlg. 650'
2/6	Drlg. 3081'
2/13	DST 5022-62 1 hr. 1045 SW
	DST 5064-74 1½ hr. 175' SW
	NS 1625# bhp Drlg. 5132
2/20	Lans. 4388? Drlg. 5765'
3/5	Coring 5911-38 27' NS
	Coring 5940-81 41' NS
	Coring 5982-6014 32' NS
	Coring 6015-65 50' NS
	Coring 6066-70 4' NS
	Drlg. 6187
3/12	TD 6237 5" @ 5839'
3/19	Schl. Krider 2572' Up. Ft. 2687',
	Lo Ft. 2770', Her 2480', KC 4386'-cor
	Marm li 5243' Morrow shale 5770'
	Miss Chester 5893'
	WOC
3/25	No Report
4/1	"
4/9	"
4/23	CO

OVER

1952
4/30 CO 5799' 112/5780-94'
Est 1 M gas 2000 A. Strato-frac.
Packer at 5770' Est 2 M gas.

5/7 NR

5/13 Spud 1-14-52
Gas Well TD 6237'
13" @ 634 9" @ 2509
DST 5022-62 open 1 hr. rec. 1045' sw
DST 5064-74 open 1½ hr. rec. 175'
sw Lans. 4388
DST 5759-89 open 2 hr. rec. gas
DST 5823-81 open ½ hr. rec. 810'
CSGCM TD 6237 5" @ 5839'
Kri/ 2572 Ft. Riley 2687
Her. 2480 KC 4386
Marm. 5243 Morrow sh. 5770
Miss. Chester 5893
CO to 5709 112/ 5780-94
1 mcfg. 2000 A Stratofrac
SP 5770 2 mcfg.
Comp. 5, 213,000 gas

COMPLETED

FORM 275 FOR SALE BY KANSAS BLUE PRINT CO.

County Meade State Kansas

Sec. 7 (Blk. Twp.) 35 (Sur. Rge.) 29W Map No.

Operator Columbia Fuel

Well No. 2 Farm Adams (G)

Elev. Location C NE NE

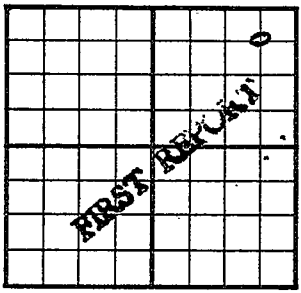

660 Ft. From N Line NE

660 Ft. From E Line Quarter

1st. Report JAN 16 1952

Completion

Remarks

Spudding Date 1-14-52

Drlg. Data Adams

Drlg. 650

J. E. TYRA

JAN 1 8 1952

Scout Cards MM

Land Small Map

~~Land Wall Map~~ 5

Tracings

France Map

Pierce Map

Misc.

Drlg. Data

FORM 275 FOR SALE BY KANSAS BLUE PRINT CO.

County Meade State Kansas

Sec. 7 (Blk. Twp.) 35 (Sur. Rge.) 29W Map No.

Operator Columbian Fuel

Well No. 2 Farm Adams "G"

Elev. 2428 Location C NE NE

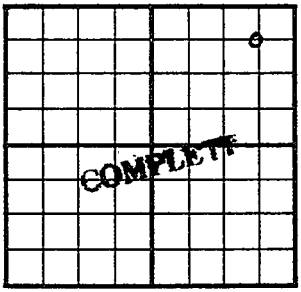

660 Ft. From N Line NE

660 Ft. From E Line Quarter

1st. Report

Completion MAY 14 1952

Remarks Adams Pool

Spudding Date 1-14-52

Drlg. Data Gas well TD 6237

13" @ 634 9" @ 2509 DST 5022-62

open 1 hr. Rec. 1045' sw DST 5064-74

open 1½ hr. Rec. 175' sw Lans. 4388

DST 5759-89 open 2 hr. Rec. gas

DST 5823-81 open ½ hr. Rec. 810' vsgcm

TD 6237 5" @ 5839 Kri/ 2572 Ft. Riley

2687 Her. 2480 KC 4386 Marm. 5243

Morrow sh. 5770 Miss. chester 5893

CO to 5799 112/ 5780-94 1 mcfg 2000 A

stratofrac SP 5770 2 mcfg

Comp. 5,213,000 gas

J. G. McGEHEE

Scout Cards
Land Small Map
Land Wall Map
Tracings
France Map
Pierce Map
Misc.

MAY 21 1952

Drlg. Data