



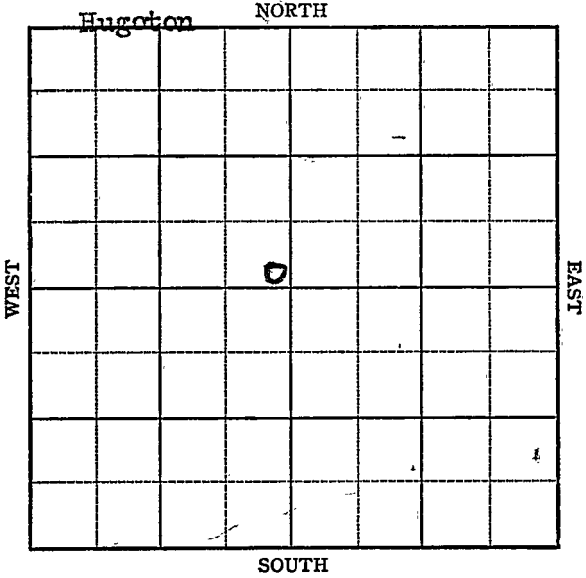
Stevens

FORM 51 IOM 12-46 PETROL

Section 8 Township 35 Range 37W

Well No. 1 Bolton

Company Republic Natural Gas



KANSAS

Stevens County ✓

Sec. 8 Twp. 35 R. 37-W

Well No. 1 Bolton Farm

Republic Natural Gas Company

Hugoton Pool

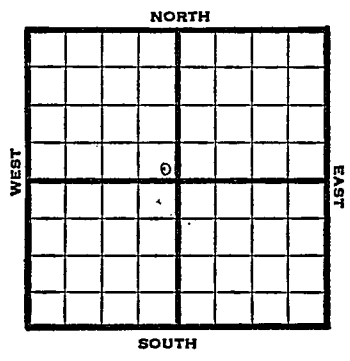
_____ Ft. from N. Line

100 _____ Ft. from S. Line

100 _____ Ft. from E. Line

_____ Ft. from W. Line

SE NW



1947

Elev. 3163' REPORT

7/30

Loc.

8/6

Drlg 730'

8/13

Drlg. 2639'

8/20

TD 2639'
7" @ 2630'

8/27

TD 2885'
268' of 5" Perf. liner @ 2885'

9/3

"

9/10

7" @ 2630'
268' of 5" Perf. liner @ 2885'
2500 acid
26,362,000 gas
373# R. Pr.
TD 2885'

COMPLETED

Map No. _____ Sec. 8 Twp. 35 R. 37W

Well No. 1 Bolton

Republic Natural Gas Company

FIRST REPORT

Contractor

SE NW

SECTION PLAT

	o		

_____ Ft. from N. Line

100 Ft. from S. Line

100 Ft. from E. Line

_____ Ft. from W. Line

Stevens County

Location X

Rig up _____

Drilling and Remarks:

RECORD

Cased _____ in., _____ ft.

Sand _____

Gas _____

Oil _____

Total Depth _____

PRODUCTION

1st 24 hrs. Nat. _____

1st 24 hrs. after shot _____

Gas _____ Cu. Ft.

Dry Hole _____

Abandoned _____

Date

JUL 30 1947

19

S. J. LEWIS

Scout

Map No. 0 Sec. 8 Twp. 35 R. 37W

Well No. 1 Bolton

Republic Natural Gas Company

COMPLETE

SE NW

Contractor

E 18 163


SECTION PLAT

_____ Ft. from N. Line

100 Ft. from S. Line

100 Ft. from E. Line

_____ Ft. from W. Line



Stevens County

Location _____

Rig up _____

Drilling and Remarks:

7" @ 2100
268' of 5" Refuse
@ 2855
25000 cu
26,862,000 Gas
373 # R/A

RECORD

Cased _____ in, _____ ft.

Sand _____

Gas _____

Oil _____

Total Depth 2895

PRODUCTION

1st 24 hrs. Nat. _____

1st 24 hrs. after shot _____

Gas _____ Cu. Ft.

Dry Hole _____

Abandoned _____

Date

SEP 10 1947

19

S. J. LEWIS

Scout