

KANSAS

FORM 51 5M 1-42 PETROL

Phillips

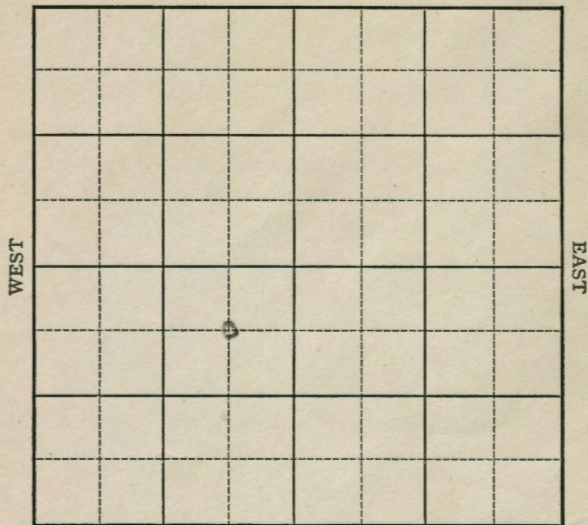
Section 26 Township 3 Range 19W

Well No. #1 Vogel

Company Carter & Stanolind

Wildcat

NORTH



SOUTH

FORM 252-A
5M 9-42 GASS

Phillips KANSAS

Sec. 26 Twp. 3 R. 19W

Well No. #1 Vogel Farm

Carter & Stanolind Company

(Wildcat)

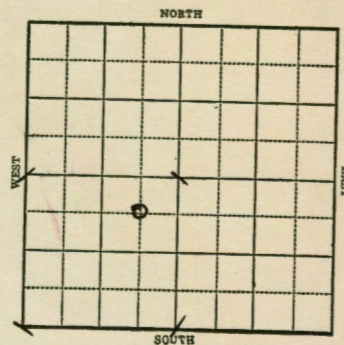
680 Ft. from N. Line

Ft. from S. Line

660 Ft. from E. Line

Ft. from W. Line

Ele. 2059



1942

REPORT

- 10/28 Location
- 10/29 "
- 11/4 "
- 11/11 8" @ 256'
Drlg. 1960'
- 11/18 **Topeka 2949**
Lansing 3172
SD 3224-27
TD
Run csg
- 11/24 **Arb. 3540**
TD 3583' Run csg.
- 12/2 PB 3232
5" @ 3224 - 1500'
water SD
- 12/9 **Arb. 3540**
Land 3172
5" - 3224 -
Water
TD 3586

ABANDONED

Map No. 133 Sec. 26 Twp. 3 R. 19W

Well No. 1 Vogel

Carter & Stanolind Company

FIRST REPORT Contractor

C NE SW

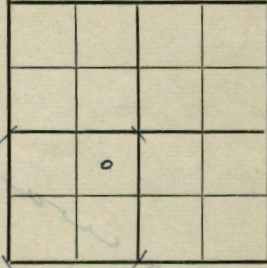
SECTION PLAT

660 Ft. from N. Line

_____ Ft. from S. Line

660 Ft. from E. Line

_____ Ft. from W. Line



WILDCAT

Location X

Rig up _____

Drilling and Remarks:

RECORD

Cased _____ in., _____ ft.

Sand _____

Gas _____

Oil _____

Total Depth _____

PRODUCTION

1st 24 hrs. Nat. _____

1st 24 hrs. after shot _____

Gas _____ Cu. Ft.

Dry Hole _____

Abandoned _____

Date

OCT 28 1942 19

S. J. LEWIS Scout

Map No. 133 Sec. 26 Twp. 3 R. 19W

Well No. 1 Vogel

Carter & Stanolind Company

ABANDONED Contractor

C NE SW


SECTION PLAT

660 Ft. from N. Line

_____ Ft. from S. Line

660 Ft. from E. Line

_____ Ft. from W. Line



WILDCAT

Location _____

Rig up _____

Drilling and Remarks:

Cor of 2540

Lease 3172

San C 3224

Water

RECORD

Cased _____ in., _____ ft.

Sand _____

Gas _____

Oil _____

Total Depth 3586

PRODUCTION

1st 24 hrs. Nat. _____

1st 24 hrs. after shot _____

Gas _____ Cu. Ft.

Dry Hole _____

Abandoned _____

Date

DEC 9 1942 19

S. J. LEWIS Scout