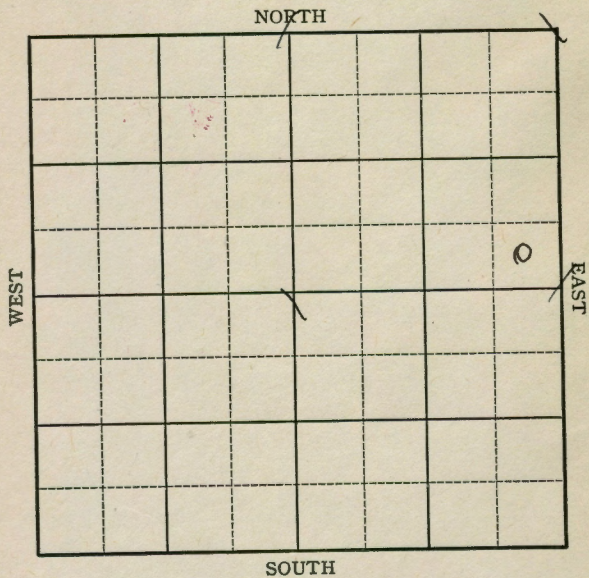


FORM 51 5M 1-42 PETROL

Section 36 Township 3 Range 23-W

Well No. #1 Smith

Company Helmerich & Payne



8

Sec. 36 Twp. 3 R. 23-W

Well No. #1 Smith Farm

Helmerich & Payne Company

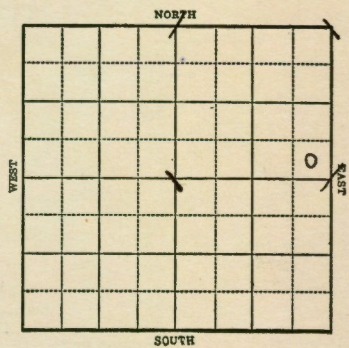
_____ Ft. from N. Line

330 Ft. from S. Line

330 Ft. from E. Line

_____ Ft. from W. Line

El. 2350



1943

R E P O R T

- 2/10 Rotary
- 2/17 10" Casing set 200'
Anhy 1935'
Drlg. 2743
- 2/24 Drlg. 2875'
- 3/3 **Topeka 3241**
Lans 3459
BKC 3666
Drlg. 3725
- 3/10 **Basal sd. 3714**
Granite Wash 3729
Granite 3761
T.D. 3772'
No shows.

ABANDONED

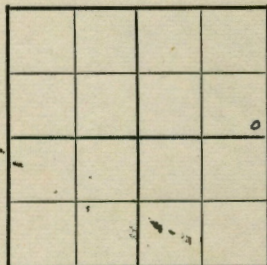
KANSAS 34
 Map No. 34 Sec. 36 Twp. 3 R. 23W

Well No. 1 Smith
 Helmerich & Payne Company
 ABANDONED Contractor

SE NE

SECTION PLAT

_____ Ft. from N. Line
 330 Ft. from S. Line
 330 Ft. from E. Line
 _____ Ft. from W. Line



WILDCAT

Location _____

Rig up _____

Drilling and Remarks:

Basal Sab 3914
Granite Wash 8928
Granite 8961
Noe howe

RECORD

Cased _____ in., _____ ft.
 Sand _____
 Gas _____
 Oil _____
 Total Depth 3772

PRODUCTION

1st 24 hrs. Nat. _____
 1st 24 hrs. after shot _____
 Gas _____ Cu. Ft.
 Dry Hole _____
 Abandoned _____

Date

MAR 10 1943 19

S. J. LEWIS Scout

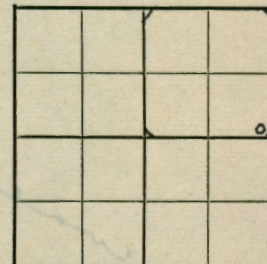
KANSAS 34
 Map No. 34 Sec. 36 Twp. 3 R. 23W

Well No. 1 Smith
 Helmerich & Payne Company
FIRST REPORT Contractor

SE NE

SECTION PLAT

_____ Ft. from N. Line
 330 Ft. from S. Line
 330 Ft. from E. Line
 _____ Ft. from W. Line



WILDCAT

Location _____

Rig up _____

Drilling and Remarks:

Rotary

RECORD

Cased _____ in., _____ ft.
 Sand _____
 Gas _____
 Oil _____
 Total Depth _____

PRODUCTION

1st 24 hrs. Nat. _____
 1st 24 hrs. after shot _____
 Gas _____ Cu. Ft.
 Dry Hole _____
 Abandoned _____

Date

FEB 10 1943 19

S. J. LEWIS Scout