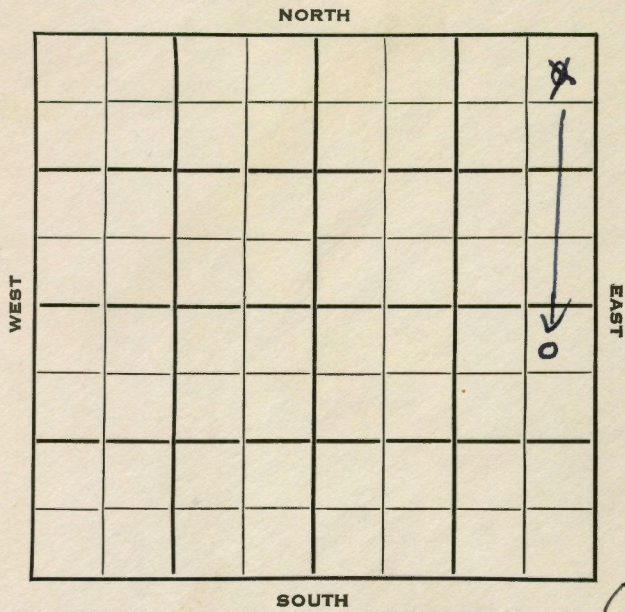


Section 35 Township 3 Range 24W

Well No. #1 Shoen

Company Derby Oil



9

Sec. 35 Twp. 3 R. 24W

Well No. #1 Shoen Farm

Derby Oil Company

Norton Pool Contractor

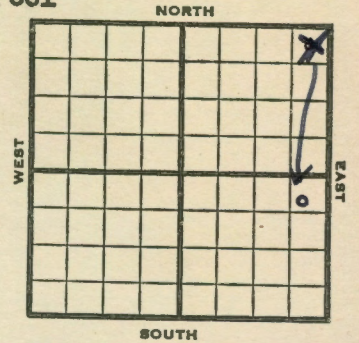
330 440 Ft. from N. Line

Ft. from S. Line

330 440 Ft. from E. Line

Ft. from W. Line

NE NE ~~NE~~



1953 Elev. 2457' REPORT

- 8/19 Location
- 8/26 8" @ 313'  
Anhy 2029'  
Drlg 2570'
- 9/2 Heeb 3474, Lans 3514, Arb 3769  
DST 3770-75  
RTD 50 mins, 480' gas, 1380' oil  
1200#  
5" @ 3771'
- 9/9 CO 3775'  
S/19-3/4 BOPH 4 hrs.  
500' OB  
G. 30.9
- 9/16 P/11 BOPH 24 hrs.
- 9/23 Spud 8-22-53  
8" @ 313  
Anhy 2029', Heeb 3474', Lans 3514,  
Arb 3769'  
DST 3770-75', opn 50", rec. 480'  
gas 1380' oil, 1200#  
5" @ 3771'  
TD 3775'  
CO to 3775, S/19-3/4 boph 4 hrs.  
P/11 boph  
Comp. 339 BOPD

COMPLETED



Map No. \_\_\_\_\_ Sec. 35 Twp. 3 R. 24W

Well No. 1 Shoen

Derby Oil Company

CORRECTION Contractor

NE NE SE

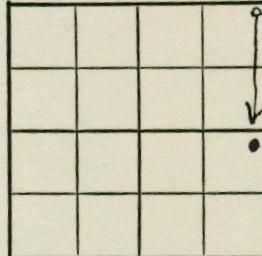
SECTION PLAT

440 Ft. from N. Line

\_\_\_\_\_ Ft. from S. Line

440 Ft. from E. Line

\_\_\_\_\_ Ft. from W. Line



Norton County

Location \_\_\_\_\_

Rig up \_\_\_\_\_

Drilling and Remarks:

**Reported**

NE NE NE

330 x 330

RECORD

Cased \_\_\_\_\_ in., \_\_\_\_\_ ft.

Sand \_\_\_\_\_

Gas \_\_\_\_\_

Oil \_\_\_\_\_

Total Depth \_\_\_\_\_

PRODUCTION

1st 24 hrs. Nat. \_\_\_\_\_

1st 24 hrs. after shot \_\_\_\_\_

Gas \_\_\_\_\_ Cu. Ft.

Dry Hole \_\_\_\_\_

Abandoned \_\_\_\_\_

Date

AUG 26 1953

J. G. McGEHEE Scout