

**SYSMILLY KANSAS**

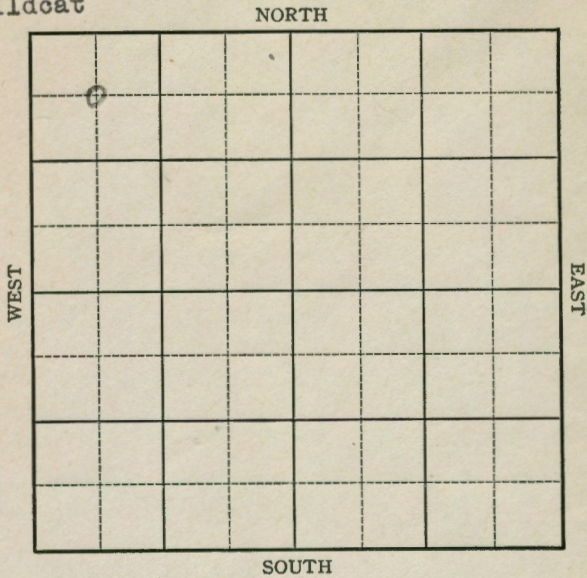
Phillips

Section 20 Township 4 Range 18W

Well No. #1 Jackson

Company Carter Oil

Wildcat



4

**KANSAS**

Phillips

Sec. 20 Twp. 4 R. 18W

Well No. 1 Jackson Farm \_\_\_\_\_

Carter Oil Company \_\_\_\_\_

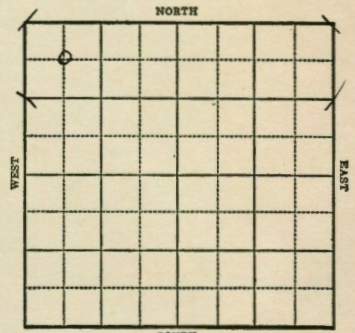
(Wildcat)

660 Ft. from N. Line

\_\_\_\_\_ Ft. from S. Line

\_\_\_\_\_ Ft. from E. Line

660 Ft. from W. Line



*Elev. 1892 DF 1889GV*

1942

REPORT

10/28	Location
10/29	"
11/4	"
11/11	Rotary
11/18	8" @ 274 WOC
11/24	Anhy 1476 Drlg. 2705'
12/2	Lans 3080 SD Congl. 3430 Granite 3500 TD 3510 SD
12/9	" "
12/16	Granite 3500 T.D. 3510' No shows

**ABANDONED**

Phillips

Map No. 52 Sec. 20 Twp. 4 R. 18W

Well No. 1 Jackson

Carter Oil Company

ABANDONED Contractor

C NW NW


SECTION PLAT

660 Ft. from N. Line

\_\_\_\_\_ Ft. from S. Line

\_\_\_\_\_ Ft. from E. Line

660 Ft. from W. Line



WILDCAT

Location \_\_\_\_\_

Rig up \_\_\_\_\_

Drilling and Remarks:

*Grant 3500*  
*No shows*

RECORD

Cased \_\_\_\_\_ in., \_\_\_\_\_ ft.

Sand \_\_\_\_\_

Gas \_\_\_\_\_

Oil \_\_\_\_\_

Total Depth 3510

PRODUCTION

1st 24 hrs. Nat. \_\_\_\_\_

1st 24 hrs. after shot \_\_\_\_\_

Gas \_\_\_\_\_ Cu. Ft.

Dry Hole \_\_\_\_\_

Abandoned \_\_\_\_\_

Date

DEC 1 6 1942 19 S. J. LEWIS Scout

Phillips

KANSAS

Map No. 132 Sec. 20 Twp. 4 R. 18W

Well No. 1 Jackson

Carter Oil Company

FIRST REPORT Contractor

C NW NW

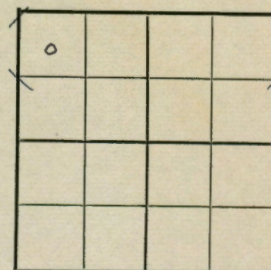
SECTION PLAT

660 Ft. from N. Line

\_\_\_\_\_ Ft. from S. Line

\_\_\_\_\_ Ft. from E. Line

660 Ft. from W. Line



WILDCAT

Location X

Rig up \_\_\_\_\_

Drilling and Remarks:

RECORD

Cased \_\_\_\_\_ in., \_\_\_\_\_ ft.

Sand \_\_\_\_\_

Gas \_\_\_\_\_

Oil \_\_\_\_\_

Total Depth \_\_\_\_\_

PRODUCTION

1st 24 hrs. Nat. \_\_\_\_\_

1st 24 hrs. after shot \_\_\_\_\_

Gas \_\_\_\_\_ Cu. Ft.

Dry Hole \_\_\_\_\_

Abandoned \_\_\_\_\_

Date

OCT 2 8 1942 19 S. J. LEWIS Scout