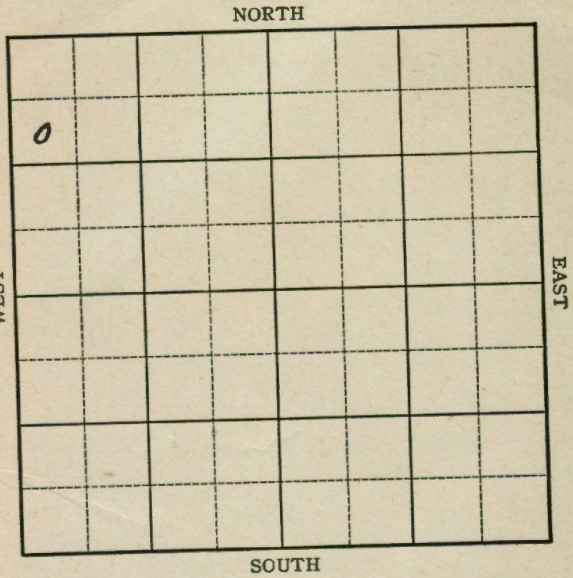


Section 20 Township 4 Range 19W

Well No. #1. A. Kinter

Company Helmerich & Payne et al



4

Sec. 20 Twp. 4 R. 19W

Well No. #1 A. Kinter Farm

Helmerich & Payne et al Company

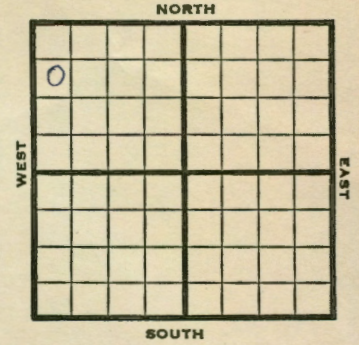
Wildcat

990 Ft. from N. Line

_____ Ft. from S. Line

_____ Ft. from E. Line

330 Ft. from W. Line



SW NW NW

1946 **Elev. 1945** REPORT

4/17 Surface hole

4/23 10" @ 158

Anhy 1490

Drlg 3020

5/1 **Lens 3195**

Arb. 3492

Reagan 3791

Granite Wash 3801

TD 3832'

ABANDONED

KANSAS

Kansas Pool Name Wildcat

Map No. 133 Sec. 20 Twp. 4 R. 19W

Well No. 1 A. Kinter


Helmerich & Payne etal Company

ABANDONED Contractor

SW NW NW

E11945
SECTION PLAT

990 Ft. from N. Line
 Ft. from S. Line
 Ft. from E. Line
330 Ft. from W. Line



Phillips County

Location _____

Rig up _____

Drilling and Remarks:

*Lease 3195
Art 3492
Ragan 3991
Granite Wash 3801*

RECORD

Cased _____ in., _____ ft.
Sand _____
Gas _____
Oil _____
Total Depth 3832

PRODUCTION

1st 24 hrs. Nat. _____
1st 24 hrs. after shot _____
Gas _____ Cu. Ft.
Dry Hole _____
Abandoned _____

Date

MAY 1 1946 19 S. J. LEWIS Scout

KANSAS

Kansas Pool Name Wildcat

Map No. 133 Sec. 20 Twp. 4 R. 19W

Well No. 1 A. Kinter

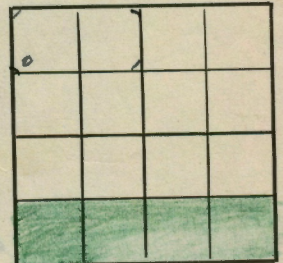
Helmerich & Payne etal. Company

FIRST REPORT Contractor

SW NW NW

SECTION PLAT

990 Ft. from N. Line
 Ft. from S. Line
 Ft. from E. Line
330 Ft. from W. Line



Phillips County

Location _____

Rig up _____

Drilling and Remarks:

surface hole

RECORD

Cased _____ in., _____ ft.
Sand _____
Gas _____
Oil _____
Total Depth _____

PRODUCTION

1st 24 hrs. Nat. _____
1st 24 hrs. after shot _____
Gas _____ Cu. Ft.
Dry Hole _____
Abandoned _____

Date

APR 17 1946 19 S. J. LEWIS Scout