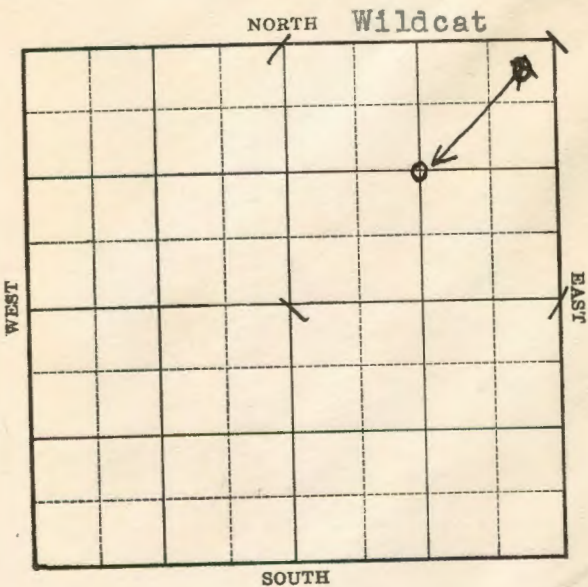


Norton

KANSAS

Form 51-5M-11-38-Palace

Section 26 Township 4-S Range 21-W
Well No. 1 Van Patten
Company Power & Olson

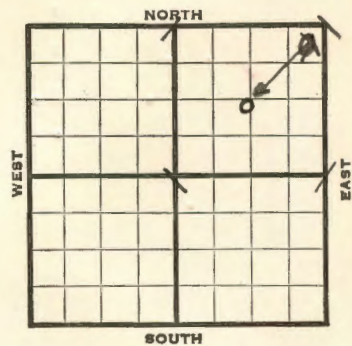


FORM 252-A 5M-10-38 KANSAS

Norton

Sec. 26 Twp. 4-S R. 21-W
Well No. #1 Van Patten Farm
Power & Olson Company

(Wildcat)
~~330~~ 1370 Ft. from N. Line
Ft. from S. Line
1395
~~330~~ Ft. from E. Line
Ft. from W. Line



Elev. 2091

1939	REPORT
4/5	Location
4/14	R. R.
4/21	"
4/28	12" - 219' Drlg. 1250'
5/5	Ft. Hay 280' Show gas 350' Anhy. 1730' Dakota 800' Drlg. 3170'
5/12	Topeka 3140' Lansing 3325' SO 3340' Cong. 3477' Arb. 3610' Cored 3617-32 10' recovery. T.D. 3665' show water. P. B. to Lansing.
5/19	84 shots 3475-92' 100' oil. 1000 acid. Will reacidize.
5/26	Swabbed 7 bbls. for 2 hrs. swabbed down. 6000 acid. Swabbed 200 bbls. oil 24 hrs. did not lower fluid below 120' off bottom. 18. Gravity.
	OVER

1939

5/31

Arb. 3610'

5" - 3616'

T.D. 3665'

Perf. Lans. 70 shots 3475-92'

8000 acid. in Lans.

Swab 200 bbls.

18.2 Gravity

COMPLETED

Map No. 133 Sec. 26 Twp. 4 R. 21W

Well No. 1-VanPatten

Power Oil & Olson Company

Contractor

CNE

CORRECTION

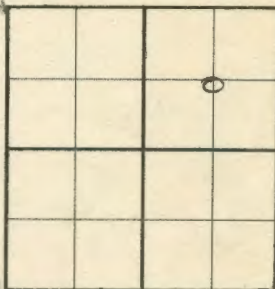
SECTION PLAT

1370 Ft. from N. Line

Ft. from S. Line

1395 Ft. from E. Line

Ft. from W. Line



CORRECTION

Location

Rig up

Drilling and Remarks:

Loc Moved From NE/c TO CNE +

RECORD

Cased in., ft.

Sand

Gas

Oil

Total Depth

PRODUCTION

1st 24 hrs. Nat.

1st 24 hrs. after shot

Gas Cu. Ft.

Dry Hole

Abandoned

Date

APR 26 1939 19

H. D. Hatfield Scout

Map No. 133 Sec. 26 Twp. 45 R. 21W

Well No. 1 VanPatten

Power & Olson Company

Contractor

FIRST REPORT

NE/C

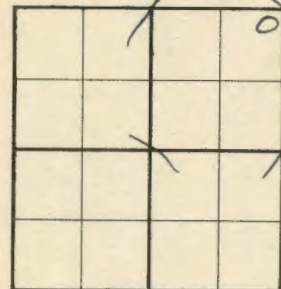
330 Ft. from N. Line

Ft. from S. Line

330 Ft. from E. Line

Ft. from W. Line

SECTION PLAT



WILDCAT

Location X

Rig up

Drilling and Remarks:

RECORD

Cased in., ft.

Sand

Gas

Oil

Total Depth

PRODUCTION

1st 24 hrs. Nat.

1st 24 hrs. after shot

Gas Cu. Ft.

Dry Hole

Abandoned

Date

APR 5 - 1939 19

H. D. Hatfield Scout

Norton **KANSAS**

Map No. 133 Sec. 26 Twp. 4S R. 21W

Well No. 1 VanPatten

Power & Olson Company

Contractor

COMPLETED

SECTION PLAT

C NE


1370 Ft. from N. Line

_____ Ft. from S. Line

1395 Ft. from E. Line

_____ Ft. from W. Line

WILDCAT



Location _____

Rig up _____

Drilling and Remarks:

Cut 3610
5" C 3616
Reef Lane. 702 hts
3475-92
8000 acid in base
2 wt 200 gk.
18.7 Gravity

RECORD

Cased _____ in., _____ ft.

Sand _____

Gas _____

Oil _____

Total Depth 3665

PRODUCTION

1st 24 hrs. Nat. _____

1st 24 hrs. after shot _____

Gas _____ Cu. Ft.

Dry Hole _____

Abandoned _____

Date

MAY 31 1939

19

S. J. LEWIS Scout