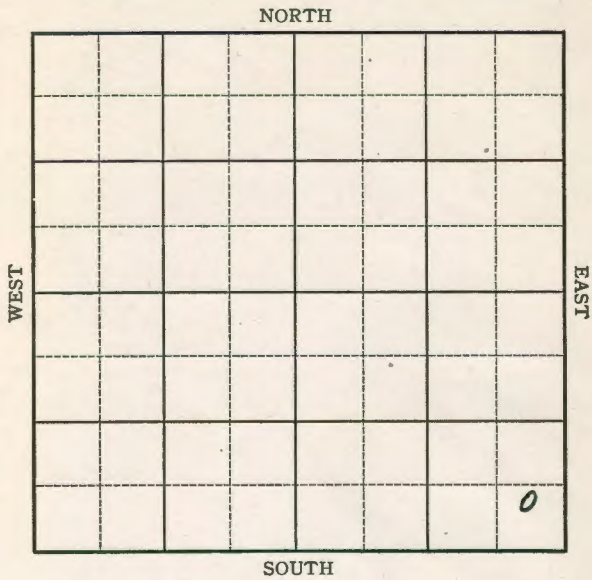


Section 15 Township 4 Range 23-W

Well No. 1 Federal Farm

Company Cities Service Oil



16

Sec. 15 Twp. 4 R. 23-W

Well No. #1 Federal Farm Farm

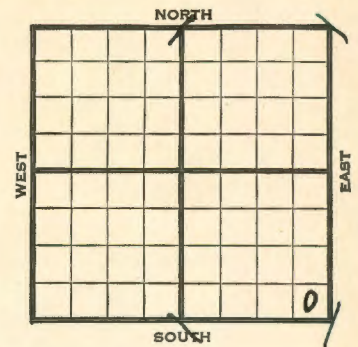
Cities Service Oil Company
(Wildcat)

_____ Ft. from N. Line

450 Ft. from S. Line

330 Ft. from E. Line

_____ Ft. from W. Line



Elev. 2391

1941

REPORT

7/9

Rotary.

7/17

8" - 205' Drlg. 2575'

7/24

Drlg. 3214'

7/30

Lansing 3493'

Granite Wash 3773'

Granite 3792'

TD 3794'

ABANDONED

KANSAS

Map No. 134 Sec. 15 Twp. 4 R. 23W

Well No. 1 Federal Farm

Cities Service Oil Company

ABANDONED Contractor

SE/C


SECTION PLAT

_____ Ft. from N. Line

450 Ft. from S. Line

330 Ft. from E. Line

_____ Ft. from W. Line



WILDCAT

Location _____

Rig up _____

Drilling and Remarks:

*Law. 3493
Granite Wash 3792
Granite 3792*

RECORD

Cased _____ in., _____ ft.

Sand _____

Gas _____

Oil _____

Total Depth 3794

PRODUCTION

1st 24 hrs. Nat. _____

1st 24 hrs. after shot _____

Gas _____ Cu. Ft.

Dry Hole _____

Abandoned _____

Date

JUL 3 0 1941 19

S. J. LEWIS Scout

KANSAS

Map No. 134 Sec. 15 Twp. 4 R. 23W

Well No. 1 Federal Farm

Cities Service Oil Company

Contractor

FIRST REPORT

SE/C

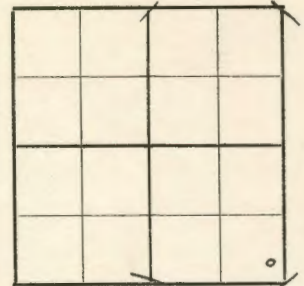
SECTION PLAT

_____ Ft. from N. Line

450 Ft. from S. Line

330 Ft. from E. Line

_____ Ft. from W. Line



WILDCAT

Location _____

Rig up _____

Drilling and Remarks:

Rotary

RECORD

Cased _____ in., _____ ft.

Sand _____

Gas _____

Oil _____

Total Depth _____

PRODUCTION

1st 24 hrs. Nat. _____

1st 24 hrs. after shot _____

Gas _____ Cu. Ft.

Dry Hole _____

Abandoned _____

Date

JUL 9 1941 19

S. J. LEWIS Scout