

North Jennings Prospect

State Kansas County Decatur

Company Messman-Rinehart Oil Co. Well No. 1

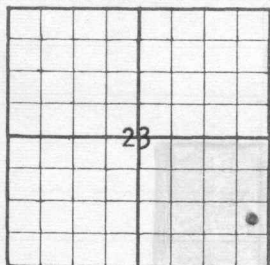
Farm Beers Estate

Survey NE SE SE

Block No. _____ Sec. 23 Twp. 4S Range 27W

Co-Ord. _____ Elev. 2555 KB
2551 SP

NE SE SE



18.2143% R. F. Seeligson
 18.2143% A. A. Seeligson, ^{SR}JR
 7.5% Seeligson Oil Company
 6.0714% R. & J Gill
 12.5% Arthur Watkins
 12.5% Danal Hotaling
 25% M-R
 Contractor - B & B Drilling

Geologist - George Klein

NOTE: Show Sketch of Lease and Well Location in Above Space

Ft. from N. Line

Ft. from S. Line

Ft. from W. Line

Ft. from E. Line

Date	Depth	
2/4/70		Staked location
2/7/70		1:00 PM Log
	287'	2 1/2" 8 5/8" csg @ 287' w/ 220 lbs cement, 6% calcium chloride, 4% oil.
		Plug down 6:05 PM
2/9/70	2072	Drilling
2/10/70	2826	Drilling. getting ready to mud up. Only - 2072 - (+483) 2106

694778

Date	Depth	
2/11/71	3155	Circulating Top <u>Leukio</u> 3150(-595)
	3203	DST 3203 DST #1 Fair ^{to good} show of oil, 3203 1 to 2' higher than #1 <u>Mermaid</u>
2/12/70		DST #1 3168-3203 Open 2 hrs, weak blow increasing thru out test. Rec. 30' gas, 45' heavy oil cut mud, 30-50% oil, IBHP 997 #/45" FBHP 737 #/45" IFP 31 #, FFP 42 # Temp. 108°, site time Top <u>Howard</u> 3239 (-684) (Zone 3239-45) Fair porosity, good show oil
	3249	DST #2 3234-3249 Open 1 hr, strong blow thru out test, Rec. 340' gas in pipe, 45' free oil, 60' heavy O.C.M. 50% oil 30' may salt water (P. salt)

State Kansas County Decatur Page 2

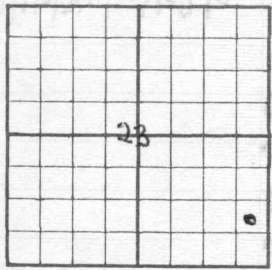
Company Messner Limestone Well No. 1

Farm Leers Estate

Survey NE SE SE

Block No. _____ Sec. 23 Twp. 4S Range 27W

Co-Ord. _____ Elev. 2555 KB
2553 DP



NOTE: Show Sketch of Lease and Well Location in Above Space

Ft. from N. Line

Ft. from S. Line

Ft. from W. Line

Ft. from E. Line

Date	Depth	
2/12/70	3249	1BHP 997# / 30", FBHP 977# / 45", IFP 42#, RPP 73#, Temp 108°
9/13/70	3493	Ø Helonno 3431 (-876) Zanung 3474 (-919) OST # 3 3466-3508 (2 1/2" zone) Open 1 hr, strong blow Rec 155' thin mud. & 1440' mdy salt water, 1BHP 1050/30"

694778

Date	Depth	FBHP 1018 [#] /45", IFF 391 [#]
		FFP 768 [#] Temp 112°
		4' High to Munsen
2/14/70	3546	DST # 4 3514-3546
		"H" zone, Open: 2 hrs
		weak blow increasing
		to fair. Rec 120' gas,
		20' Heavy O.C.M. & 25'
		O.C.M. 35% to 50% oil
		IBHP 116 [#] /30", FBHP 136 [#] /30"
		IFF 40 [#] , FFP 42 [#]
2/15/70	3559	DST # 5 3549-3559
		"G" zone, Open: 1 hr.
		strong blow, Rec. 200'm,
		300' thin mud, 600' mdg
		salt wtr. IBHP 997 [#] /30"
		FBHP 987 [#] /45", IFF 169 [#]
		FFP 434 [#] , Temp 106°
2/16/70	3676	DST # 6 3570-3676
		"K" zone, Open 1 1/2 hrs
		good blow, Rec 30' mud,
		1000' salt water.
		IBHP 1160 [#] /45", FBHP 1102 [#]
		IFF 196 [#] , FFP 597 [#]
		Temp 110°

3692

RTD

(Gould)

State Kansas County Decatur Page 3-

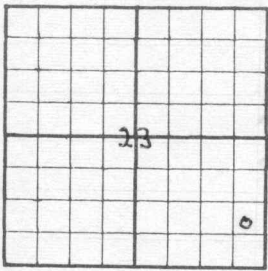
Company Meramec-Linhart Well No. 1

Farm Quero Estate

Survey NE SE SE

Block No. _____ Sec. 23 Twp. 4S Range 27W

Co-Ord. _____ Elev. 2555 KB
2552 RB



NOTE: Show Sketch of Lease and Well Location in Above Space

Ft. from N. Line

Ft. from S. Line

Ft. from W. Line

Ft. from E. Line

Date	Depth	
		Low Log - Wiley R. Co. Log
2/16/70	3300	Sch 4 1/2" pipe 3300'
		105 comb. 1 sk H ₂ O
		plug down 6:05 PM
	3192	RTD
2/24/70		MICT
		Prof Howard 3240-44
		trach formation, acidize
		plug apt 3220
		Prof Larlow 3179-82
		3193-96

Swabbing 200' off bottom

Date	Depth	fresh formation, acidic perf 16 holes 3240-44
2/26/70		250 mud acid @ 1000
694778		Xcv 35 acids. Started on 75 [#] , 150 [#] mat pressure 200 [#] on vacuum 23 min
		Swab down, rec. load:
		1st hour 5.22 bbls
		fluid - 44% oil
		2nd hour 7.54 bbls
		fluid 50% oil
		Swab down to ch. fluid
		1750' fillup fluid
		overnight (900' oil &
		850' net) swab down.
		Swab 1 hr 8.12 bbls
		fluid 57% oil
		Swab 2nd hr 8.62 bbls
		fluid 55% oil
		Swab 3rd hr 8.41 bbls
		fluid 54% oil
		Swab 4th hr 8.12 bbls
		fluid 55% oil
2/27/70		Fillup 1750' fluid, 925' oil & 825' net

State Kansas County Decatur Page 4

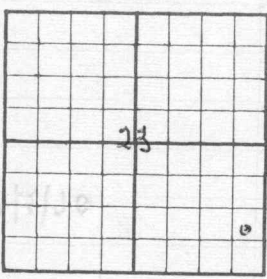
Company Messner-Lincoln Well No. 1

Farm Green Estate

Survey NE SE SE

Block No. _____ Sec. 23 Twp. 4S Range 27W

Co-Ord. _____ Elev. 2555 KB
2551 DE



NOTE: Show Sketch of Lease and Well Location in Above Space

Ft. from N. Line

Ft. from S. Line

Ft. from W. Line

Ft. from E. Line

Date	Depth	
		1500 Acid - double strength
2/27/70		100" top pressure @ rate
		3.2 bbls per min. finished
		with 100" (25# 1 min)
		on vacuum, 3 min
		Used 119 bbls load
		swabbed 105 bbls fluid
		back, back 2 hrs 2 min
		7 bbls fluid per/hr
		48% oil 51% water

694778

Date	Depth	200' off bottom
2/17	1st hr	22 bbls fluid per hour 50% oil
	2nd hr	21 bbls fluid per hour 50% oil 1900' fill up over night
2/18		Dip plug 3230 run 12" 3193-96/ 12 holes, ^{5 gals in 10"} 3179-82/12 ^{3/4 water}
		Total 40 gals fluid 10 gals oil, 30 gals water. Shut down over week end
3/3/76		Xilled up 1200' fluid, 300' oil, 900' water. Shut down & swab 1.6 bbls fluid p/hr 23% oil Natural no acid in Larkio. ref. Drill out plug POP 10 bbls oil 10 bbls water

Started bumping 3/11/76

See sketchbook
Hawt

State Kansas County Decatur

Company Messman Linc. Park Well No. 1


Farm Biers Estate

Survey _____

Block No. _____ Sec. 23 Twp. 4S Range 27W

Co-Ord. _____ Elev. _____

NE SE SE



NOTE: Show Sketch of Lease and Well Location in Above Space

Ft. from N. Line

Ft. from S. Line

Ft. from W. Line

Ft. from E. Line

Date	Depth	
3/12/70		P. 114 lbs oil + 59 lbs water. 2865 lbs fluid produced.
3/13/70		Pump. 40 lbs water + 68 lbs oil, 3/4 Rods Parted.
3/14		P 104 lbs oil & 66 lbs water 24 hrs. Pumping 17 1/2 strokes g/min.
		P 78 lbs oil

