

KANSAS

FORM 51 5M 1-42 PETROL

Norton

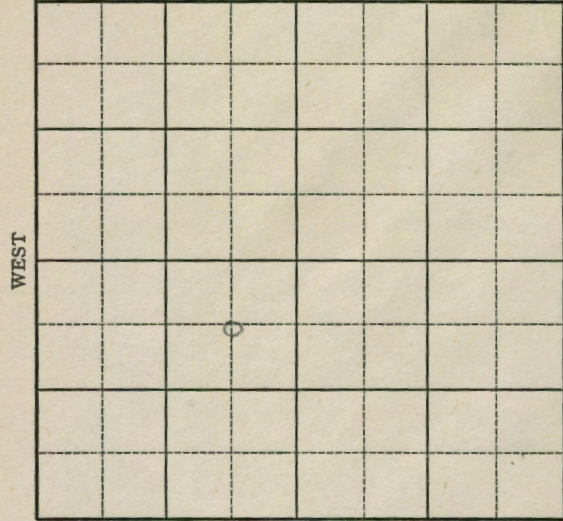
Section 10 Township 4 Range 24W

Well No. #1 Paxton

Company Helmerich & Payne

Wildcat

NORTH



SOUTH

11

FORM 252-A
5M 9-42 GASS

KANSAS Norton

Sec. 10 Twp. 4 R. 24W

Well No. #1 Paxton Farm

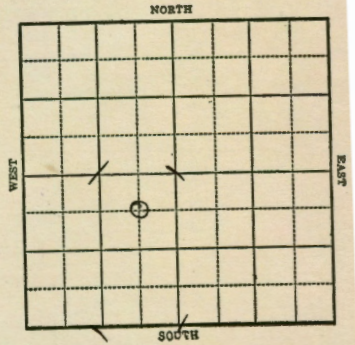
Helmerich & Payne Company
(Wildcat)

660 Ft. from N. Line

Ft. from S. Line

660 Ft. from E. Line

Ft. from W. Line



Elev. 2533

1942

REPORT

10/28 Location
 10/29 "
 11/4 10" @ 160 Drlg 1100
 11/11 Drlg. 3339'
 11/18 Arb. 3909
 Basal sd. 3928
 Granite 3963
 T.D. 3967'

3909	3963
2533	2533
1376	1430

ABANDONED

KANSAS

Map No. 134 Sec. 10 Twp. 4 R. 24W

Well No. 1 Paxton

Helmerich & Payne Company

ABANDONED Contractor

C NE SW

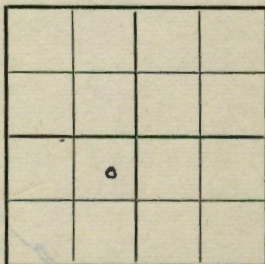
SECTION PLAT

660 Ft. from N. Line

Ft. from S. Line

660 Ft. from E. Line

Ft. from W. Line



WILDCAT

Location

Rig up

Drilling and Remarks:

Cell 88909
Base level 3925
Granite 3963

RECORD

Cased in, ft.

Sand

Gas

Oil

Total Depth 3967

PRODUCTION

1st 24 hrs. Nat.

1st 24 hrs. after shot

Gas Cu. Ft.

Dry Hole

Abandoned

Date

NOV 18 1942 19

S. J. LEWIS Scout

Map No. 134 Sec. 10 Twp. 4 R. 24W

Well No. 1 Paxton

Helmerich & Payne Company

FIRST REPORT Contractor

C NE SW

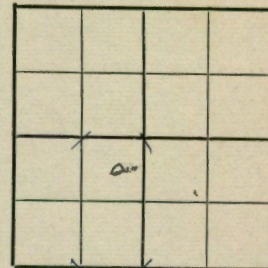
SECTION PLAT

660 Ft. from N. Line

Ft. from S. Line

660 Ft. from E. Line

Ft. from W. Line



WILDCAT

Location X

Rig up

Drilling and Remarks:

RECORD

Cased in, ft.

Sand

Gas

Oil

Total Depth

PRODUCTION

1st 24 hrs. Nat.

1st 24 hrs. after shot

Gas Cu. Ft.

Dry Hole

Abandoned

Date

OCT 28 1942 19

S. J. LEWIS Scout