

Karnaut

State _____ County Deerfield

Company E. K. Edmister Well No. 1

Farm Lehman

Survey 130' S of SE SE NE

Block No. _____ Sec. 26 Twp. 4S Range 27W

Co-Ord. _____ Elev. 2491 RB

Karnaut Co.
E. K. Edmister
M.O. 2 1/2 2 1/2 SE 1/4
130' S of SE SE NE

NOTE: Show Sketch of Lease and Well Location in Above Space

Ft. from N. Line

Ft. from S. Line

Ft. from W. Line

Ft. from E. Line

Date	Depth	
		<u>Spends 10/21/42</u>
<u>10/21/42</u>		<u>25 1/8" cog pulch</u>
		<u>285' w/ 225' out</u>
<u>10/23</u>	<u>1519</u>	<u>Daily. Run down ¹⁰⁻²² 4:30 am</u>
<u>10/24</u>		<u>1996 <u>Only date</u></u>
	<u>2336</u>	<u>Daily</u>
<u>10/25</u>	<u>2806</u>	<u>Daily</u>
<u>10/26</u>	<u>3095</u>	<u>Darkie 3071 (-580)</u>
<u>10/27</u>	<u>Burlingame</u>	<u>DST #1 3090-3150</u>
	<u>game</u>	<u>Jobs open 30" week</u>

Date	Depth	Lulu, Rec 70' oil. spkr. mud BHP 1078 [#] , PP 63-85"
		FBHP 952 [#] good samples stained
	Howard	DST #2 3156-74 Lul open 1 st fair blow # died in 60" Rec 150' OCM BHP 691 [#] PP 53-117 FBHP 691
		good stained samples Howard 3161 (-670)
10/30		Heilner 3354 (-863) Toronto 3384 (-893) Lansing 3398 (-907) 3' lower than Texas well to the East
	brought a zone	DST #3 3363-3407 Op 30" Sh in 30", Op 30" Sh in 30" weak blow 5" flushed kick, Rec. 30' o.s.p.k. m IBHP 106, FBHP 320 [#] , PP 21-42
		DST #4 3407-3431 Op 30" Sh in 30"

Yarmouth Page-2-

State _____ County Deerfoot


Company J. K. Edmiston Well No. 1

Farm 1 acre

Survey 130' S of SE SE NE

Block No. _____ Sec. 26 Twp. 4S Range 27W

Co-Ord. _____ Elev. 2491KB



NOTE: Show Sketch of Lease and Well Location in Above Space

Ft. from N. Line

Ft. from S. Line

Ft. from W. Line

Ft. from E. Line

Date	Depth	
<u>10/30/72</u>		<u>Op 30" - Sh in 30"</u> <u>Weak below 30" Rec</u> <u>30' OCM free oil</u> <u>in top of bed</u> <u>all pressures 0</u> <u>DST #5 3436-68</u> <u>5' casing in hole</u> <u>Mix-run</u>
	<u>Bottom of Jones</u>	<u>DST #5 3412-3468</u> <u>Op 30" Sh in 30"</u>

694757

Date	Depth	
		Op 30" Sk in 30" weak below 30" Rec 70' 0 spec m IBHP 533# FBHP 512# FP 53-53
		Now running
	H zone	DST # 6 3474-85
		Op 30" Sk in 30" Op 60" Sk in 60" Strong below pulling pipe, 840' gas in pipe 900' of fluid (top 60' oil) Note: 840' gas in pipe (175' oil, 65' oil + water cut mud & 400' water - could be part of water head) No pressure
10/31		IBHP 1140 [#] FBHP 1078 [#] FP 85-470
	H zone	DST # 7 3485-3514
		Op 30" Sk in 30" Op 90" Sk in 60" Fair below Rec 140' mud with specks of oil in top of tool

cont'd

Karnack Page-3-

State _____ County Deer


Company E. K. Edmiston Well No. 1

Farm Petrach

Survey 130' S of SE SE NE

Block No. _____ Sec. 26 Twp. 4S Range 27W

Co-Ord. _____ Elev. 2491 KA



NOTE: Show Sketch of Lease and Well Location in Above Space

Ft. from N. Line

Ft. from S. Line

Ft. from W. Line

Ft. from E. Line

Date	Depth	
		IBHP 1057 # FBHP 1016
10/31/72		RP 42 - 106
	3545	Drill. to test "J" & "K" zones
11/1/72	JAK zone	DST #8 3514-68
11/3/72		Op 30" Sh in 30" Op 60" Sh in 60" Air blow them out Rec 60' mud with rain blow show of oil IBHP 1016

694757

Date	Depth	CRHP 1006 FP 63-63
11/2/72	3595	Rotary Total Depth
		Low log. Waiting on pipe 4 1/2"
		Sample Log
		B/Kansas City 3592 (-1101)
		Log Log:
		Base of Day 520 (+1971)
		Anhydrite 1987 (+504)
		Laribus 3066 (-575)
		Howard 3158 (-667)
		Hulmer 3348 (-857)
		Toronto 3378 (-887)
		Fanning 3392 (-901)
		B/KC 3587 (-1096)
		Log Total Depth 3591 (-1100)
		Low 4 1/2" pipe at 3594
		1' off bottom w/ 225 cf cement plug down
		10:00 p.m.
11/8		Ref 1 sheet 3556, 3538,
		3505 H, J, K zones
		dry stain OC An natural
		1000 acid 15%

Farmers Page - 41 -

State _____ County DeCATUR


Company E. K. Gadmiston Well No. 1

Farm Lehrbach

Survey 130' S of SE SE NE

Block No. _____ Sec. 26 Twp. 4S Range 27W

Co-Ord. _____ Elev. 2491 KB



NOTE: Show Sketch of Lease and Well Location in Above Space

Ft. from N. Line

Ft. from S. Line

Ft. from W. Line

Ft. from E. Line


Date	Depth	
		May press 500# Min
		400# on vacuum
		7" shut down over night
11/9		Shut down 300' off
		bottom started showing
		free oil, when they
		reached 7 lbs over
		load, Shut 10 lbs
		fluid 70% water 1 lb
		30", 2nd 30" Shut

694757

Date	Depth	
		8.35 lbs fluid 6.7%
		ctr, Surf "C" zone
		3473-68 / 1 shot & / ft
		will set retrievable
		bridge plug 3485
11/10		Kill top 760' fluid
		1 hr out 8.35
		fluid in 30" 2.77
		kicks oil 5.60 lbs
		ctr, channeled,
		gulled plug. Moving
		up & well (key
		another zone +
11/13		Surf "C" zone 3434 / 1
		shot, Surf "B" zone
		3456 / 1 shot Sub plug
		3450 sub down 30'
		off bottom 1 lb fluid
		+ 0 c ctr, natural
		1000 acid, 15% Max
		pressure 400# Min
		350# Kill to 0 in 1"
		Sub 15 lbs fluid
		33% oil 1 hr Sub
		plug? Surf 3160,
		3132, 3112 / 1 shot

Page - 5 -
Kormont

State Kansas County Wichita
 Company E. K. Edmiston Well No. 1
 Farm Likraels
 Survey 130' S of SE SE NE
 Block No. 26 Sec. 4S Twp. 27W
 Co-Ord. Elev. 2491 K.B.



NOTE: Show Sketch of Lease and Well Location in Above Space

Ft. from N. Line _____ Ft. from S. Line _____
 Ft. from W. Line _____ Ft. from E. Line _____

Date	Depth	
		Howard & Burlington
		1000 acid 15% Max
		pressure 850# Min
		375# down 200 in
		5" Sub-14.69 lbs
		fluid 16% into 1st
		half hour 250' off bottom
		7.68 lbs fluid 2nd
		half hour 16% into
		500' off bottom shut

694757

Date	Depth	down over night
11/15		Kill up 2300' fluid in 72 hrs Sub to
		700' off bottom total
		37 blks, 26 oil, 11 water
		Sub 1 hr. 39.39 blks
		fluid 7.85 oil,
		31.39 water, retrieved
		bridge plug re-perfor-
		ated each zone
		with 3 shots per foot
		@ 5 blks oil, 15
		blks water per hr.