Phillips

Form 51—5M—2-29—34703

Map No. KANSAS Sec. 25 Twp. 5 R. 18w

Well No. 1 Donaldson Farm

J. J. Hall etal Company

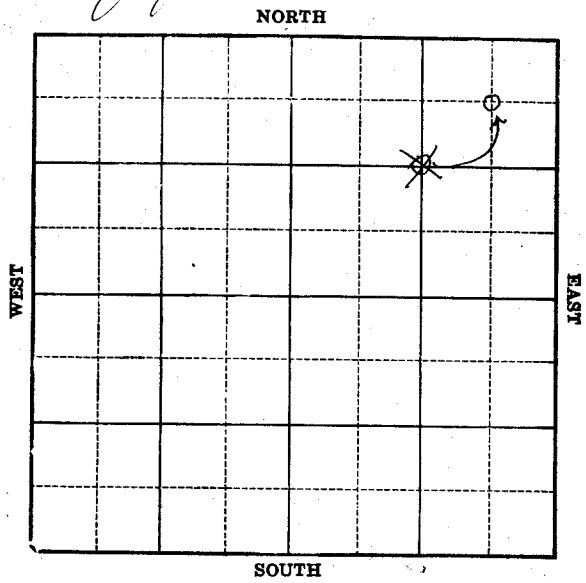

3131

Location

Drilling Remarks

Rig Up

Drilling Remarks

RECORD

Cased ..... in. ..... ft.

Sand

Gas

Oil

Total Depth

PRODUCTION

1st 24 hrs. Nat.

1st 24 hrs. after shot

Gas ..... cu. ft.

Dry Hole

Abandoned

Phillips

FORM EDZA-SR-6-30, PETROL

Map No. KANSAS Sec. 25 Twp. 5s R. 18w

Well No. 1 Donaldson Farm

J. J. Hall etal Company

660 ~~1320~~ Ft. from N. Line

Ft. from S. Line

660 ~~1320~~ Ft. from E. Line

Ft. from W. Line

1931

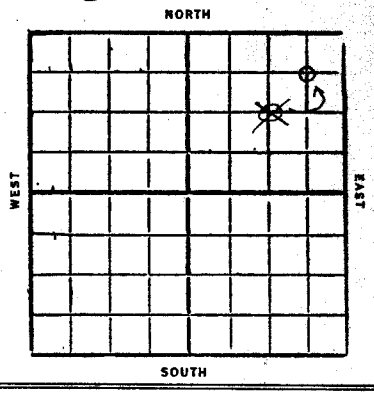

Date	REPORT
12/2	Loc
12/9	—
12/16	—
12/22	—
12/30	—
1932	
1/6	—
1/13	—
1/20	—
1/27	—
2/3	—
2/10	—
2/17	Rig
2/26	—
3/2	—
3/9	—
3/16	—
3/22	—
3/30	Moving in tools
4/6	Drlg 200'
4/13	Drlg 890'

(over)

4/20 15"-1020
drlg 1068'
4/27- Cng 12"-1355'
5/4- Drlg 2025
5/11- " 2410'
5/18- 10"-2241
HFW 2245
drlg 2670'
5/25- show oil 3020
" " 3097
" " 3133-37
Est total 15 bbl
8"-3083
Top Lansing 3131
1 bailer water 3240
drlg 3347'
6/1- TD 3365 drlg by tools
6/8- Top Cong 3365
show free oil 3375
drlg by bit 3380'
6/15
6/22- HFW 3433-40
TD 3440
will P.B. and shoot
Lansing sand
6/29- T.D. 3440
P.B. to 3210 and
will shoot oil show
7/6- (P.B. to 3210)
shot 15 qt 3097-3105
" 40 " 3135-45
" 60 " 3190-3205
400 ft fluid in 30 min
mostly water

FORM 252A-5M-8-30-PETROL

Map No. KANSAS Sec. 25 Twp. 5 R. 18W

Well No. 1 Donaldson Farm

J. J. Hall et al Company

660 Ft. from N. Line

Ft. from S. Line

660 Ft. from E. Line

Ft. from W. Line

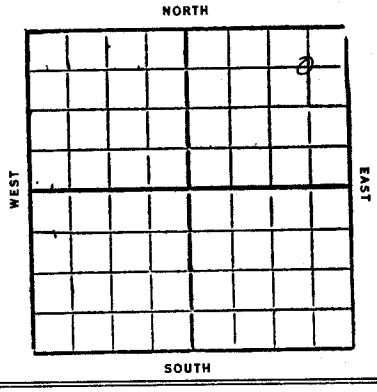

1932

Date	REPORT
7/13	show oil 3020
	" " 3097
	" "L" 3133-37
	Top Lansing 3131
	Shot 15 qt 3097-3105
	" 40 " 3135-45
	" 60 " 3190-3205
	400' fluid in hole
	Top Conglomerate 3365
	show oil 3375
	HFW 3433-40
	TD 3440
	Abandoned
1933	OWDD
11/22	Drilling Deeper
11/29	may acidize only & not deepen
12/6	12/13
12/27	will skid rig
1934	
1/10	Abandoning Will not deepen
	ABANDONED

Form 26—1M Bks.—2-29

Phillips

132V KANSAS

Map No. _____ Sec. 25 Twp. 5 S R. 18 W

Well No. 1 Donaldson

J.J. Hall & al Company

Contractor

FIRST REPORTS

1320 Ft. from N. Line

Ft. from S. Line

1320 Ft. from E. Line

Ft. from W. Line

SECTION PLAT

Location ✓

Rig up

Drilling and Remarks:

RECORD

Cased in., ft.

Sand

Gas

Oil

Total Depth

PRODUCTION

1st 24 hrs. Nat.

1st 24 hrs. after shot

Gas Cu. Ft.

Dry Hole

Abandoned

Date DEC 2 1931 19

CHAS. L. SHERWOOD Scout

Form 26—1M Bks.—2-29

Phillips

132 KANSAS

Map No. _____ Sec. 25 Twp. 5 R. 18 W

Well No. 1 Donaldson

J.J. Hall & al Company

Contractor

CORRECTION

660 Ft. from N. Line

Ft. from S. Line

660 Ft. from E. Line

Ft. from W. Line

SECTION PLAT

Location

Rig up

Drilling and Remarks:

Okay Location

RECORD

Cased in., ft.

Sand

Gas

Oil

Total Depth

PRODUCTION

1st 24 hrs. Nat.

1st 24 hrs. after shot

Gas Cu. Ft.

Dry Hole

Abandoned

Date FEB 1 0 1932 19

CHAS. L. SHERWOOD Scout

Form 26—1M Bks.—9-28

Philips

132 KANSAS

Map No. ..... Sec. 25 Twp. 5 R. 18 W

Well No. 1 Donaldson

J. J. Hall Et al ..... Company

..... Contractor

COMPLETED

660 Ft. from N. Line

..... Ft. from S. Line

660 Ft. from E. Line

..... Ft. from W. Line

ABANDONED

SECTION PLAT

			o

Location .....

Rig up .....

Drilling and Remarks:

Show Oil 3070
" " 3097
" " 3133-37
Top Lan Deng 3131
SHOT 15/ 3097-3105 } Acid
40/ 3135-45 } Fluid
60/ 3190-3205
Top Cong 3365 Show
Oil 3345. AFW 3433-40

RECORD

Cased ..... in., ... ft.

Sand .....

Gas .....

Oil .....

Total Depth 3440

PRODUCTION

1st 24 hrs. Nat. .....

1st 24 hrs. after shot .....

Gas ..... Cu. Ft.

Dry Hole ✓

Abandoned ✓

Date

JUL 13 1932 192..... CHAS. L. SHERWOOD Scout

Form 26—1M Bks.—9-28

Phillips

Map No. 132 Sec. 25 Twp. 5 R. 18W

Well No. 1- Donaldson

Ashby ..... Company

..... Contractor

SECTION PLAT

			o

660 Ft. from N. Line

..... Ft. from S. Line

660 Ft. from E. Line

..... Ft. from W. Line

FIRST REPORTS

OWDN

Location .....

Rig up .....

Drilling and Remarks:

OTD
3440
Rig n

RECORD

Cased ..... in., ... ft.

Sand .....

Gas .....

Oil .....

Total Depth .....

PRODUCTION

1st 24 hrs. Nat. .....

1st 24 hrs. after shot .....

Gas ..... Cu. Ft.

Dry Hole .....

Abandoned .....

Date

11-22-33 192..... O. Mannschreck Scout

Form 26-1M-Blg-8-21 Phillips

Map No. 132 Sec. 25 Twp. 5 R. 18W

Well No. 1-Donaldson

Ashby Company

Contractor

ABANDONED

660 Ft. from N. Line

Ft. from S. Line

660 Ft. from E. Line

Ft. from W. Line

CWDW

SECTION PLAT

			o

Location

Rig up

Drilling and Remarks:

Did not deepen

RECORD

Cased in., ft.

Sand

Gas

Oil

Total Depth

PRODUCTION

1st 24 hrs. Nat.

1st 24 hrs. after shot

Gas Cu. Ft.

Dry Hole

Abandoned

Date

1-10-34 192

O. Mannschreck Scout