

32-5-20W

KANSAS DRILLERS LOG

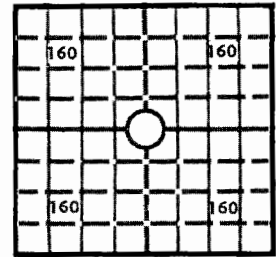
S. 32 T. 5 R. 20W ^E_W

API No. 15 — 147 — 20,176
County Number

Loc. NE SW SW

County Phillips

640 Acres



Elev.: Gr. 2180'

DF _____ KB _____

Operator
Cities Service Oil Co.

Address
209 E. William, 700 Sutton Bldg., Wichita, Kansas 67202

Well No. # 11 Lease Name Johnson B

Footage Location
990 feet from (N) (S) line 990 feet from (E) (W) line

Principal Contractor Dreiling Oil Company Geologist Bill Jacques

Spud Date 7-12-74 Total Depth 3592' P.B.T.D. _____

Date Completed 9-18-74 Oil Purchaser _____

CASING RECORD

Report of all strings set— surface, intermediate, production, etc.

Purpose of string	Size hole drilled	Size casing set (in O.D.)	Weight lbs/ft.	Setting depth	Type cement	Sacks	Type and percent additives
Surface	12 1/4"	8 5/8"	28#	220'	50/50 Pozmix	150	3% CaCl ₂
Production	7 7/8"	5 1/2"	14#	3591'	Class "A" Densified	50 100	18% Salt-75% CFR-2 " "
				*	Howcolite	350	
				* HOWCO	Stage cementer @ 1716'		

LINER RECORD

PERFORATION RECORD

Top, ft.	Bottom, ft.	Sacks cement	Shots per ft.	Size & type	Depth interval
TUBING RECORD					
Size	Setting depth	Packer set at			

ACID, FRACTURE, SHOT, CEMENT SQUEEZE RECORD

Amount and kind of material used	Depth interval treated

INITIAL PRODUCTION

Date of first production Dry Hole Producing method (flowing, pumping, gas lift, etc.) _____

RATE OF PRODUCTION PER 24 HOURS	Oil bbls.	Gas MCF	Water bbls.	Gas-oil ratio CFPB
---------------------------------	-----------	---------	-------------	--------------------

Disposition of gas (vented, used on lease or sold) _____ Producing interval (s) _____

INSTRUCTIONS: As provided in KCC Rule 82-2-125, within 90 days after completion of a well, one completed copy of this Drillers Log shall be transmitted to the State Geological Survey of Kansas, 4150 Monroe Street, Wichita, Kansas 67209. Copies of this form are available from the Conservation Division, State Corporation Commission, 3830 So. Meridian (P.O. Box 17027), Wichita, Kansas 66217. Phone AC 316-522-2206. If confidential custody is desired, please note Rule 82-2-125. Drillers Logs will be on open file in the Oil and Gas Division, State Geological Survey of Kansas, Lawrence, Kansas 66044.

Operator

Cities Service Oil Company

DESIGNATE TYPE OF COMP.: OIL, GAS, DRY HOLE, SWDW, ETC.:

Well No. 11 Lease Name Johnson "B" Dry Hole

S 32 T 5 R 20 W


WELL LOG


Show all important zones of porosity and contents thereof; cored intervals, and all drill-stem tests, including depth interval tested, cushion used, time tool open, flowing and shut-in pressures, and recoveries.

SHOW GEOLOGICAL MARKERS, LOGS RUN, OR OTHER DESCRIPTIVE INFORMATION.

FORMATION DESCRIPTION, CONTENTS, ETC.	TOP	BOTTOM	NAME	DEPTH
(ATTACHED)				

USE ADDITIONAL SHEETS, IF NECESSARY, TO COMPLETE WELL RECORD.




 Signature W. J. Devaney
 Region Operations Manager
 Title
 September 19, 1974
 Date

15-147-20176

DREILING OIL, INC.

Victoria, Kansas 67671

Cities Service Oil Co.
710 Sutton Place Bldg.
209 East Williams
Wichita, KS 67202

WELL LOG

32-5-20W

Company

Sec. 32 Twp. 5 Rng. 20W

Farm Johnson

No. 'B' #11

Location NE SW SW

Total Depth 3592'

County Phillips

Comm. 7-12-74

Comp. 7-19-74

Elevation: 2183' K. B.

Contractor Dreiling Oil, Inc.
Victoria, KS 67671

2180' D. F.

2178' G. R.

Casing Record

220' - 8 5/8"
3591 1/2' - 5 1/2"

Cement Record

150 sacks cement
500 sacks cement

Production:

Figures Indicate Bottom of Formations

0'
20'
220'
1090'
1711'
1744'
1845'
2480'
2740'
3010'
3140'
3264'
3573'
3582'
3592'

20'
220'
1090'
1711'
1744'
1845'
2480'
2740'
3010'
3140'
3264'
3573'
3582'
3592'
T.D.

Topsoil
Shale & Sand
Shale
Sand & Shale
Anhydrite
Shale
Shale & Lime
Shale
Shale & Lime
Lime
Lime & Shale
Lime
Core #1
Lime



RECEIVED
STATE CORPORATION COMMISSION
JUL 26 1974
CONSERVATION DIVISION
Wichita, Kansas

STATE OF KANSAS }
COUNTY OF ELLIS } ss

I, Joe Hess, Secretary-Treasurer, of Dreiling Oil, Inc., upon oath states that the above and foregoing is a true and correct copy from the Daily Drilling Report from the Johnson 'B' #11.

Joe Hess
JOE HESS

Subscribed and sworn to before me this 25th day of July, 1974.

DIANA PRESLEY
MY COM. EXP. JUNE 24, 1978

Diana Presley
Diana Presley
Notary Public

My commission expires: June 24, 1978.