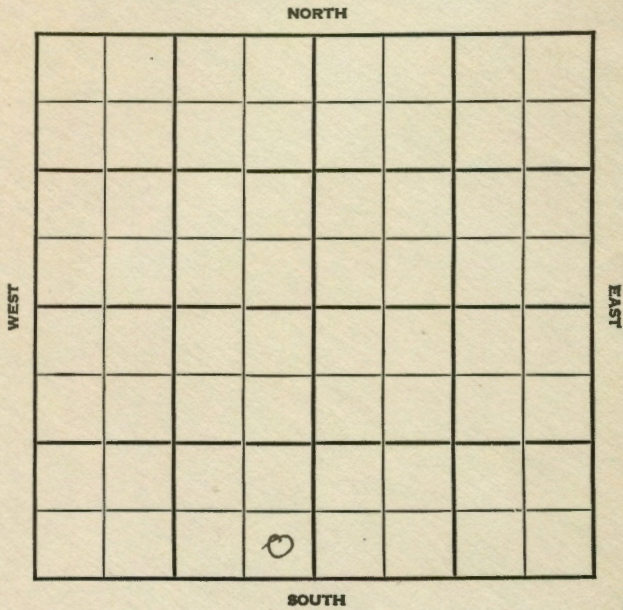


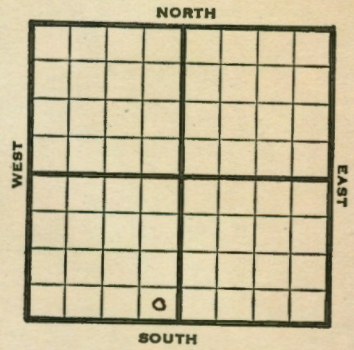
Section 3 Township 5 Range 20-W
 Well No. #1 Hill "A"
 Company Helmerich & Payne



14

Sec. 3 Twp. 5 R. 20W
 Well No. #1 Hill "A" Farm
Helmerich & Payne Company
 Logan

_____ Ft. from N. Line
330' Ft. from S. Line
330' Ft. from E. Line
 _____ Ft. from W. Line
 SE SW



1948

REPORT

7/14 Location
 7/21 "
 7/28 W
 8/4 Loc
 Aband.

ABANDONED

Map No. _____ Sec. 3 Twp. 5 R. 20W

Well No. 1 Hill "A"

Helmerich & Payne Company

FIRST REPORT Contractor

SE SW

SECTION PLAT

_____ Ft. from N. Line

330 Ft. from S. Line

330 Ft. from E. Line

_____ Ft. from W. Line

Phillips County

Location X

Rig up _____

Drilling and Remarks:

RECORD

Cased _____ in., _____ ft.

Sand _____

Gas _____

Oil _____

Total Depth _____

PRODUCTION

1st 24 hrs. Nat. _____

1st 24 hrs. after shot _____

Gas _____ Cu. Ft.

Dry Hole _____

Abandoned _____

Date

JUL 14 1948 19 S. J. LEWIS Scout

Phillips County Kansas State

Map No. 133 Sec. 3 Twp. 5 R. 20W

Well No. 1 Hill "A"

Helmerich & Payne Company

ABANDONED Contractor

SE SW

SECTION PLAT

_____ Ft. from N. Line

330 Ft. from S. Line


330 Ft. from E. Line

_____ Ft. from W. Line

Logan Pool

Remarks:

See.



Date
AUG 4 1948

Scout S. J. LEWIS