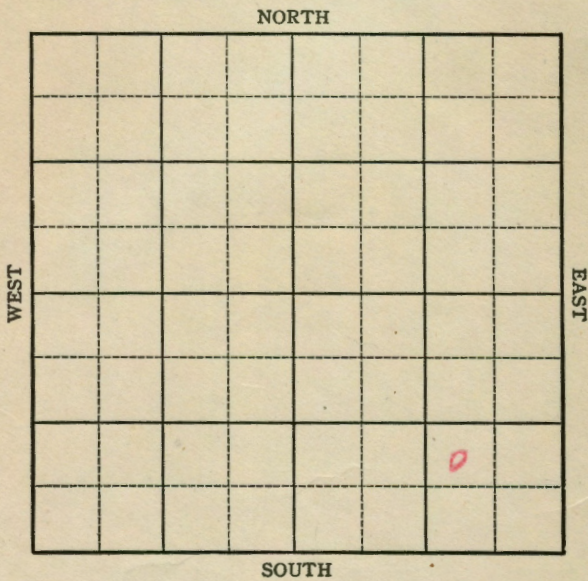


Section 3 Township 5 Range 20-W

Well No. #1, ~~111~~ PERRY

Company Helmerich and Payne



16

Sec. 3 Twp. 5 R. 20-W

Well No. #1, ~~Hill~~ Perry Farm

Helmerich and Payne Company

Logan Pool

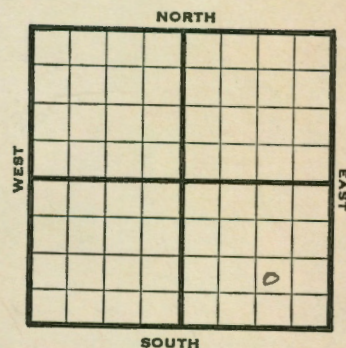
_____ Ft. from N. Line

990' Ft. from S. Line

990' Ft. from E. Line

_____ Ft. from W. Line

NW SE SE



1946 **Elev. 1984** REPORT

10/30	Location.
11/6	"
11/12	"
11/20	"
11/27	"
12/3	"
12/10	10" @ 159' WOC
12/17	Drlg 3126'
1947	
1/4	Lans 3102 Arb 3390' 7" @ 3391' TD 3397-500' acid
1/8	" " "
1/15	Arb 3390' 7" @ 3391' TD. 3397' 500 Acid Pump 244 Pot Gr-28

COMPLETED

Map No. 133 Sec. 3 Twp. 5 R. 20W

Well No. 1 Hill

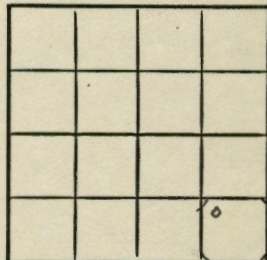
Helmerich & Payne Company

FIRST REPORT

NW SE SE Contractor

SECTION PLAT

 Ft. from N. Line
990 Ft. from S. Line
990 Ft. from E. Line
 Ft. from W. Line



Phillips County

Location X

Rig up _____

Drilling and Remarks:

RECORD

Cased _____ in., _____ ft.
Sand _____
Gas _____
Oil _____
Total Depth _____

PRODUCTION

1st 24 hrs. Nat. _____
1st 24 hrs. after shot _____
Gas _____ Cu. Ft.
Dry Hole _____
Abandoned _____

Date OCT 30 1946 19 S. J. LEWIS Scout

Map No. 133 Sec. 3 Twp. 5 R. 20W

Well No. 1 Perry

Helmerich & Payne Company

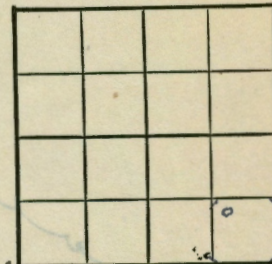
CORRECTION

Contractor

NW SE SE

SECTION PLAT

 Ft. from N. Line
990 Ft. from S. Line
990 Ft. from E. Line
 Ft. from W. Line



Phillips County

Location _____

Rig up _____

Drilling and Remarks:

Reported
#1 Hill

RECORD

Cased _____ in., _____ ft.
Sand _____
Gas _____
Oil _____
Total Depth _____

PRODUCTION

1st 24 hrs. Nat. _____
1st 24 hrs. after shot _____
Gas _____ Cu. Ft.
Dry Hole _____
Abandoned _____

Date DEC 11 1946 19 S. J. LEWIS Scout

Map No. 133 Sec. 3 Twp. 5 R. 20W

Well No. 1 Perry

Helmerich & Payne Company

COMPLETE Contractor

NW SE SE

E. 11974
SECTION PLAT

_____ Ft. from N. Line
990 Ft. from S. Line
990 Ft. from E. Line
_____ Ft. from W. Line

			0

Phillips County

Location _____

Rig up _____

Drilling and Remarks:

cut 3390'
7" @ 3391'
3" no coal
0.244 BY
280-44

RECORD

Cased _____ in., _____ ft.
Sand _____
Gas _____
Oil _____
Total Depth 3397

PRODUCTION

1st 24 hrs. Nat. _____
1st 24 hrs. after shot _____
Gas _____ Cu. Ft.
Dry Hole _____
Abandoned _____

Date

JAN 1 19____

S. J. LEWIS Scout