

KANSAS

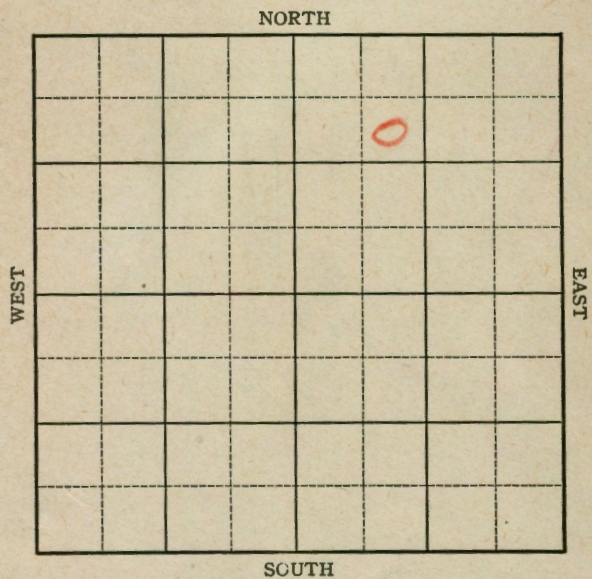
FORM 51 5M 11-44 PETROL

Phillips County

Section 3 Township 5 Range 20W

Well No. #1 Wiltout "B"

Company Stanolind



2

FORM 252-A
5M 8-45 PETROL

KANSAS

Sec. 3 Twp. 5 R. 20W

Well No. #1 Wiltout "B" Farm _____

Stanolind Company _____

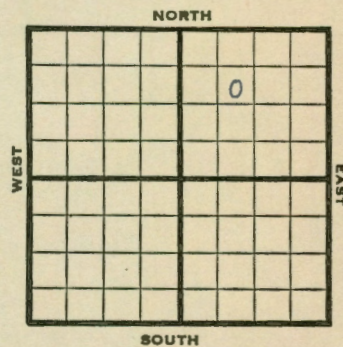
Logan

990 Ft. from N. Line

_____ Ft. from S. Line

_____ Ft. from E. Line

990 Ft. from W. Line



SE NW NE

1946 **Elev. 1961'** REPORT

- 1/23 13" @ 159' WOC
- 1/31 Anhy 1480' Drlg. 3131'
- 2/7 **Lans. 3081'** **Arb 3388'** T.D. 3403'
SSO.
- 2/14 T.D. 3408' 5" - 3322'
RUST.
- 2/20 23 shots 3147-53' Swab 4 wtr per hour
12 hours. Squeezed.
- 2/27 **Arb. 3403**
5" @ 3322
TD 3437'

ABANDONED

Kansas Pool Name Logan

Map No. 133 Sec. 3 Twp. 5 R. 20W

Well No. 1 Wiltrout "B"

Stanolind Company

ABANDONED

Contractor

SE NW NE

E 11961

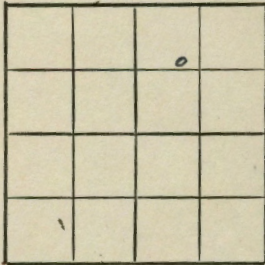
SECTION PLAT

990 Ft. from N. Line

_____ Ft. from S. Line

_____ Ft. from E. Line

990 Ft. from W. Line



Phillips County

Location _____

Rig up _____

Drilling and Remarks:

*at 3403
5-10-3322*

RECORD

Cased _____ in., _____ ft.

Sand _____

Gas _____

Oil _____

Total Depth 3432

PRODUCTION

1st 24 hrs. Nat. _____

1st 24 hrs. after shot _____

Gas _____ Cu. Ft.

Dry Hole _____

Abandoned _____

Date

FEB 27 1946 19

S. J. LEWIS

Scout

KANSAS Kansas Pool Name Logan

Map No. 133 Sec. 3 Twp. 5 R. 20W

Well No. 1 Wiltrout "B"

Stanolind Company

FIRST REPORT

Contractor

SE NW NE

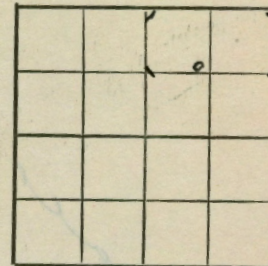
SECTION PLAT

990 Ft. from N. Line

_____ Ft. from S. Line

_____ Ft. from E. Line

990 Ft. from W. Line



Phillips County

Location _____

Rig up _____

Drilling and Remarks:

13"-159 WOC

RECORD

Cased _____ in., _____ ft.

Sand _____

Gas _____

Oil _____

Total Depth _____

PRODUCTION

1st 24 hrs. Nat. _____

1st 24 hrs. after shot _____

Gas _____ Cu. Ft.

Dry Hole _____

Abandoned _____

Date

JAN 23 1946 19

S. J. LEWIS

Scout