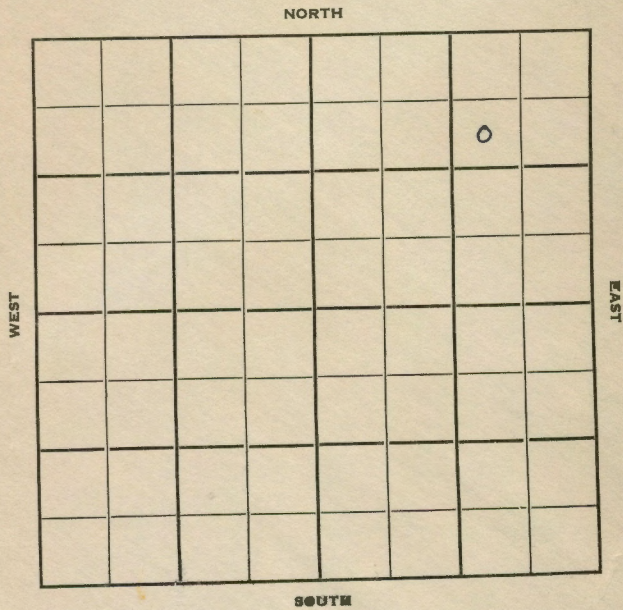


Section 14 Township 5 Range 20-W
 Well No. #1 Rundle
 Company Cities Service



Well No. #1 Rundle Farm
Cities Service Company

Rine Drlg. Contractor

Henson Pool

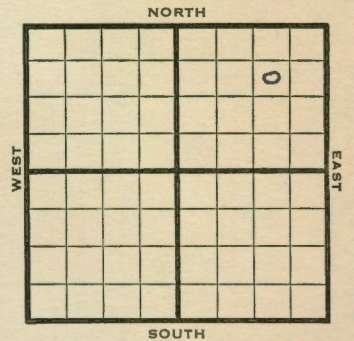
990' Ft. from N. Line

_____ Ft. from S. Line

990' Ft. from E. Line

_____ Ft. from W. Line

SW NE NE



1950 **Elev 2106** REPORT

7/5 Spud 7-2-50
 8" @ 207'
 WOC

9/6 TD 3465
 8" @ 207
Heeb 3205 Dol 3229
Lans 3246

DST 3249-62 op 1/2 hr rec 5' ocm
 15' oil

DST 3319-33 opn 1/2 hr rec 5' mud

B KC 3456-65

5" @ 3465

56/3246-60

1500 A P/12 bo 9 bwpd 3000 A

Comp 11 bopd 70% wtr

Completed

COMPLETED

1950

O.W.W.O.

12/27 D&A TD 3465

Lans. 3246' OTD 3465

5" @ 3465

Comp. 11 bopd 70% wtr

1000 A P/4 bo 13 bwpd

32/3278-86

29/3295-3302 1500 A

P/3 1/2 bo 42 bwpd

D&A

**FIRST REPORT
 ABANDONED**

Map No. _____ Sec. 14 Twp. 5 R. 20W

Well No. 1 Rundle


Cities Service Company

Rine Drlg. Contractor

SW NE NE

SECTION PLAT

990 Ft. from N. Line
Ft. from S. Line
990 Ft. from E. Line
Ft. from W. Line



FIRST REPORT

Phillips County

Location _____

RECORD

Rig up _____

Cased _____ in., _____ ft.

Drilling and Remarks:

Sand _____

Gas _____

Oil _____

Spud 7-2-50

Total Depth _____

8" @ 207

PRODUCTION

WOC

1st 24 hrs. Nat. _____

1st 24 hrs. after shot _____

Gas _____ Cu. Ft.

Dry Hole _____

Abandoned _____

Date

JUL 5 1950 19

J. E. TYRA Scout

