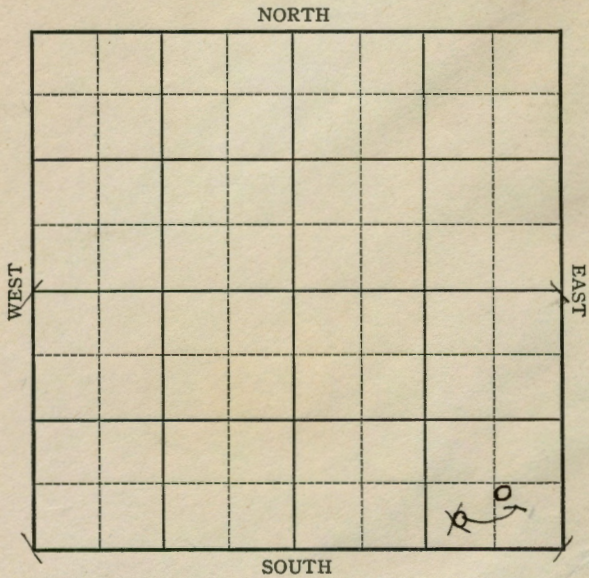


Section 21 Township 5 Range 20-W
 Well No. #1 D. G. Hansen
 Company D. G. Hansen

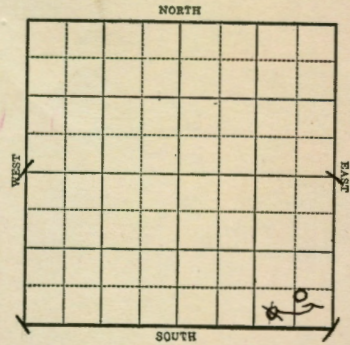


16

Sec. 21 Twp. 5 R. 20-W
 Well No. #1 D. G. Hansen Farm _____
D. G. Hansen Company _____

Wildcat

_____ Ft. from N. Line
510
~~330~~ Ft. from S. Line
510 Ft. from E. Line
~~900~~ Ft. from W. Line
 Elev. 2169



1943

REPORT

7/7	Surface hole
7/15	10" @ 162' Anhy 1675' Drlg. 2030'
7/21	Topeka 3068 Lans 3278 Drlg. 3530'
7/28	Sat 3395-3400, 3478-80 BKC 3521 Arb 3569*SO T.D. 3588 5" @ 3585 1/2 RUST
8/4	" " "
8/11	T.D. 3591 1/2 900' oil 12 hrs Gravity 32
8/18	24 shots to 3551-59 500 acid swab-3bbls oil per hr
8/25	1500 acid swab 4 oil per hr.

OVER

1943

9/1

Arb 3585

5" @ 3585 $\frac{1}{2}$

2000 acid

Pump 153 Pot.

T.D. 3591 $\frac{1}{2}$

Grav. 26

COMPLETED

KANSAS

Phillips

Map No. 133 Sec. 21 Twp. 5 R. 20W

Well No. 1 D. G. Hansen

D. G. Hansen Company

CORRECTION Contractor

C SE SE

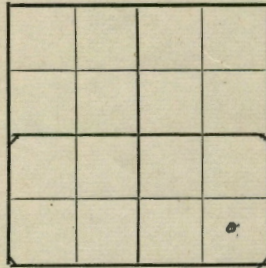
SECTION PLAT

_____ Ft. from N. Line

510 Ft. from S. Line

510 Ft. from E. Line

_____ Ft. from W. Line



WILDCAT

Location _____

Rig up _____

Drilling and Remarks:

Reported

SW SE SE

RECORD

Cased _____ in., _____ ft.

Sand _____

Gas _____

Oil _____

Total Depth _____

PRODUCTION

1st 24 hrs. Nat. _____

1st 24 hrs. after shot _____

Gas _____ Cu. Ft.

Dry Hole _____

Abandoned _____

Date

JUL 14 1943 19

S. J. LEWIS Scout

KANSAS

Phillips

Map No. 133 Sec. 21 Twp. 5 R. 20W

Well No. 1 D. G. Hansen

D. G. Hansen Company

COMPLETED Contractor

C SE SE


SECTION PLAT

_____ Ft. from N. Line

510 Ft. from S. Line

510 Ft. from E. Line

_____ Ft. from W. Line



Ray Pool

Location _____

Rig up _____

Drilling and Remarks:

Ar 43585.

5" @ 3585 1/2

2000 gal

Pump 153 Pot

26 @ Gu

RECORD

Cased _____ in., _____ ft.

Sand _____

Gas _____

Oil _____

Total Depth 358 1/2

PRODUCTION

1st 24 hrs. Nat. _____

1st 24 hrs. after shot _____

Gas _____ Cu. Ft.

Dry Hole _____

Abandoned _____

Date

SEP 1 1943 19

S. J. LEWIS Scout

KANSAS

Map No. 733 Sec. 21 Twp. 5 R. 20W

Well No. 1 D. G. Hansen

D. G. Hansen Company

FIRST REPORT Contractor

SW SE SE


SECTION PLAT

Ft. from N. Line

330 Ft. from S. Line

Ft. from E. Line

990 Ft. from W. Line



WILDCAT

Location

Rig up

Drilling and Remarks:

Surface Hole

RECORD

Cased in, ft.

Sand

Gas

Oil

Total Depth

PRODUCTION

1st 24 hrs. Nat.

1st 24 hrs. after shot

Gas Cu. Ft.

Dry Hole

Abandoned

Date

JUL 7 1943 19

S. J. LEWIS Scout