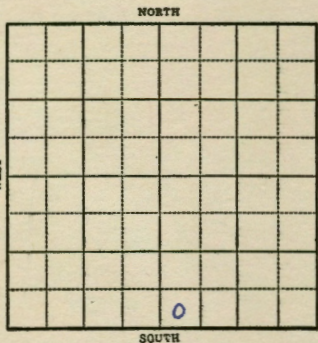


Sec. 21 Twp. 5 R. 20-W

Well No. #2 H. G. Hansen Farm

H. G. Hansen Company



_____ Ft. from N. Line

330 Ft. from S. Line

_____ Ft. from E. Line

330 Ft. from W. Line

1943

REPORT

10/13 Rotary

10/20 10" @165
Anhy 1790
Drlg. 2920'

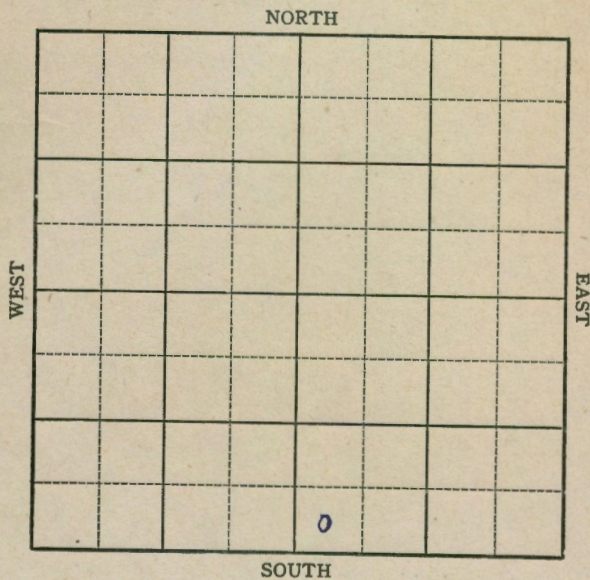
10/27 Arb 3652
No shows
T.D. 3660'

ABANDONED

Section 21 Township 5 Range 20-W

Well No. #2 H. G. Hansen

Company H. G. Hansen



15

KANSAS

Map No. 133 Sec. 21 Twp. 5 R. 20W

Well No. 2 H. G. Hansen


H. G. Hansen Company

ABANDONED Contractor

SW SE

SECTION PLAT

Ft. from N. Line
330 Ft. from S. Line
 Ft. from E. Line
330 Ft. from W. Line



Ray Pool

Location _____
 Rig up _____
 Drilling and Remarks:
Oil 28652
Noe hole

RECORD

Cased _____ in., _____ ft.
 Sand _____
 Gas _____
 Oil _____
 Total Depth 3660

PRODUCTION

1st 24 hrs. Nat. _____
 1st 24 hrs. after shot _____
 Gas _____ Cu. Ft.
 Dry Hole _____
 Abandoned _____

Date

OCT 27 1943 19 S. J. LEWIS Scout

KANSAS

Map No. 133 Sec. 21 Twp. 5 R. 20W

Well No. 2 H. G. Hansen

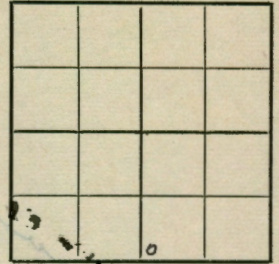
H. G. Hansen Company

FIRST REPORT Contractor

SW SE

SECTION PLAT

Ft. from N. Line
330 Ft. from S. Line
 Ft. from E. Line
330 Ft. from W. Line



Ray Pool

Location _____
 Rig up _____
 Drilling and Remarks:
Rotary

RECORD

Cased _____ in., _____ ft.
 Sand _____
 Gas _____
 Oil _____
 Total Depth _____

PRODUCTION

1st 24 hrs. Nat. _____
 1st 24 hrs. after shot _____
 Gas _____ Cu. Ft.
 Dry Hole _____
 Abandoned _____

Date

OCT 13 1943 19 S. J. LEWIS Scout